

The following applications are now under active consideration. You can inspect these applications between 9am and 5pm, Monday - Friday (excluding Bank Holidays) at the Hackney Service Centre which is located at 1 Hillman Street, London E8 1DY or you can view it from the Council's website at <http://www.hackney.gov.uk/servapps/Northgate/PlanningExplorer/generalsearch.aspx>. Each application record also contains a hyperlink that will connect you directly to the application details on the Council's planning explorer website.

Brownswood WardApplication Type: **Discharge of Conditions**

Date Received: 04/03/2019

Date Validated: 14/03/2019

Application Status: **REGISTERED**Development Address: [GIS Map](#) 

6 Finsbury Park Road

Hackney

London

N4 2JZ

Development Description:

Submission of details pursuant to condition 4 (Materials), 5 (boundary treatments), and 6 (waste/recycling and cycling storage details) attached to planning permission ref 2015/0428, approved under appeal APP/U5360/W/15/3138081 dated 26/04/2016

Conservation Area: No

Application Number: **2019/0799**

Case Officer: Jeni Cowan

Applicant Name: Mr Andre Cove

Agent Name: Gauld Architecture Ltd

 [Hyper Link to applicaton Documents](#) [Comment on a Planning Application](#)Application Type: **Full Planning Permission**

Date Received: 04/03/2019

Date Validated: 13/03/2019

Application Status: **REGISTERED**Development Address: [GIS Map](#) 

102 Queens Drive

Basement and top floor flats

Hackney

London

N4 2HW

Development Description:

Erection of a loft extension with dormer window to rear and 2 rooflights to front. Increase in width of 2 windows on side elevation at lower ground floor level. Associated internal works.

Application Number: **2019/0811**

Case Officer: Richard Kealey

Applicant Name: Mr Demosthenos

Agent Name: The D*Haus Company Limited

 [Hyper Link to applicaton Documents](#) [Comment on a Planning Application](#)

Conservation Area: Yes - **Stoke Newington Reservoirs, Filter Beds and New River**

Cazenove Ward

Application Type: **Removal or Variation of Condition**

Date Received: 15/01/2019

Date Validated: 11/03/2019

Application Status: **FINAL DECISION**

Development Address: [GIS Map](#) 

141 A Upper Clapton Road
Hackney
London
E5 9DB

Development Description:

Removal of condition 2 (detailed drawings of modifications) and variation of condition 3 (built strictly in accordance with approved plans) relevant to planning permission 2018//0502 dated 06/04/2018.

Conservation Area: No

Application Number: **2019/0136**

Case Officer: Alyce Jeffery

Applicant Name: Mr Moshe Bideman

Agent Name: Blox Architects Ltd

 [Hyper Link to applicaton Documents](#)

 [Comment on a Planning Application](#)

Clissold Ward

Application Type: **Householder Planning Consent**

Date Received: 13/02/2019

Date Validated: 11/03/2019

Application Status: **REGISTERED**

Development Address: [GIS Map](#) 

54 Milton Grove
Hackney
London
N16 8QY

Development Description:

Installation of a staircase in the lower ground light well at the front of the property and safety railing along the top of the lightwell to create private access to lower ground floor/basement.

Conservation Area: No

Application Number: **2019/0553**

Case Officer: Kim Aukett

Applicant Name: Sam Sword

Agent Name:

 [Hyper Link to applicaton Documents](#)

 [Comment on a Planning Application](#)

Application Type: **Householder Planning Consent**

Date Received: 04/03/2019

Date Validated: 11/03/2019

Application Status: **REGISTERED**

Development Address: [GIS Map](#) 

11 Aden Grove
Hackney
London
N16 9NP

Development Description:

Erection of a rear/side extension

Conservation Area: No

Application Number: **2019/0830**

Case Officer: Kim Aukett

Applicant Name: Mr & Mrs Elvidge

Agent Name: Mr George Beedle

 [Hyper Link to applicaton Documents](#)

 [Comment on a Planning Application](#)

Application Type: **Householder Planning Consent**

Date Received: 05/03/2019

Date Validated: 11/03/2019

Application Status: **REGISTERED**

Development Address: [GIS Map](#) 

30 A Aden Grove
Hackney
London
N16 9NJ

Development Description:

Alteration to rear elevation.

Conservation Area: No

Application Number: **2019/0841**

Case Officer: Jeni Cowan

Applicant Name: Mr Andy Nash

Agent Name: Mr George Beedle

 [Hyper Link to applicaton Documents](#)

 [Comment on a Planning Application](#)

Application Type: **Householder Planning Consent**

Date Received: 07/03/2019

Date Validated: 15/03/2019

Application Status: **REGISTERED**

Development Address: [GIS Map](#) 

5 Pegasus Close London N16 9BP

Application Number: **2019/0888**

Case Officer: Richard Kealey

Applicant Name: Mr Joe Bacon

Agent Name:

 [Hyper Link to applicaton Documents](#)

 [Comment on a Planning Application](#)

Development Description:


Erection of a mansard roof extension to create a new bedroom and ensuite.

Conservation Area: No

Dalston WardApplication Type: **Discharge of Conditions**

Date Received: 25/02/2019

Date Validated: 14/03/2019

Application Status: **REGISTERED**Development Address: [GIS Map](#) 
101 Dalston Lane London E8 1NH**Development Description:**

Submission of details pursuant to condition 5 (Materials) of planning permission 2017/1193 dated 18/07/2017

Conservation Area: No

Application Number: **2019/0711**

Case Officer: Louise Prew


Applicant Name: Dalston Property Ltd

Agent Name: Ms Mahindroo

 [Hyper Link to applicaton Documents](#) [Comment on a Planning Application](#)Application Type: **Full Planning Permission**

Date Received: 23/10/2018

Date Validated: 12/03/2019

Application Status: **REGISTERED**Development Address: [GIS Map](#) 
9 Colvestone Crescent London E8 2LG**Development Description:**

Replacement of all existing single glazed timber windows with double glazed timber windows to the front, rear and two flank elevations, and replacement of all front and rear timber doors with timber doors to match existing.

Conservation Area: Yes - **St Mark's**Application Number: **2018/3823**

Case Officer: Alyce Jeffery

Applicant Name: Mr Edwin Emakpose

Agent Name: Baily Garner LLP


 [Hyper Link to applicaton Documents](#) [Comment on a Planning Application](#)

Application Type: **Householder Planning Consent**

Date Received: 04/03/2019

Date Validated: 12/03/2019

Application Status: **REGISTERED**

Development Address: [GIS Map](#) 

21 Sandringham Road
Hackney
London
E8 2LR

Development Description:

Enlargement of existing rear roof dormer

Conservation Area: Yes - **St Mark's**

Application Number: **2019/0790**

Case Officer: Louise Prew

Applicant Name: Mr Fionn Concannon

Agent Name: Mr Liam Whitfield

 [Hyper Link to applicaton Documents](#)


 [Comment on a Planning Application](#)

Application Type: **Householder Planning Consent**

Date Received: 04/03/2019

Date Validated: 13/03/2019

Application Status: **REGISTERED**

Development Address: [GIS Map](#) 

19 Alvington Crescent London E8 2NN

Development Description:

Demolition of existing two storey rear closet wing extension to facilitate the erection of a replacement rear extension at ground and first floor levels.

Conservation Area: Yes - **St Mark's**

Conservation Area: Yes -

Application Number: **2019/0822**

Case Officer: Richard Kealey

Applicant Name: Mr & Mrs Leona & Joseph Clarke & Kennedy

Agent Name: Archmongers LLP

 [Hyper Link to applicaton Documents](#)

 [Comment on a Planning Application](#)

Hackney Central Ward

Application Type: **Advertisement Consent**

Date Received: 08/03/2019

Date Validated: 15/03/2019

Application Status: **REGISTERED**

Development Address: [GIS Map](#) 

113 Dalston Lane London E8 1NH

Application Number: **2019/0911**

Case Officer: Louise Smith

Applicant Name: Mr Matthew Neasham

Agent Name: Dragon Signs

 [Hyper Link to applicaton Documents](#)

 [Comment on a Planning Application](#)

Development Description:

Display of 20 non-illuminated advertisements on the main building and within the existing builders' merchant yard at ground floor level.


Conservation Area: No

Application Type: **Full Planning Permission**

Date Received: 11/03/2019

Date Validated: 15/03/2019

Application Status: **REGISTERED**

Development Address: [GIS Map](#) 

16 Andre Street
Hackney
London
E8 2AA

Development Description:

Part change of use of ground floor from B1 (Office) to Mini Cab (Sui Generis)


Conservation Area: No

Application Type: **Householder Planning Consent**

Date Received: 04/03/2019

Date Validated: 11/03/2019

Application Status: **REGISTERED**

Development Address: [GIS Map](#) 

14 Kenmure Road London E8 1JU

Development Description:

Erection of a rear roof extension at main roof level. .

Conservation Area: Yes - **Clapton Square**

Application Number: **2019/0912**

Case Officer: Micheal Garvey

Applicant Name: Yeter

Agent Name: Ulas Planning LTD

 [Hyper Link to applicaton Documents](#)

 [Comment on a Planning Application](#)

Application Number: **2019/0810**

Case Officer: Louise Smith

Applicant Name: Ms Belinda Whitfield

Agent Name: gosch

 [Hyper Link to applicaton Documents](#)

 [Comment on a Planning Application](#)

Application Type: **Prior Notification - Demolition**

Date Received: 04/03/2019

Date Validated: 12/03/2019

Application Status: **REGISTERED**

Development Address: [GIS Map](#) 

14 Pembury Place London E5 8LX

Development Description:

Prior notification of proposed demolition.

Conservation Area: No

Application Number: **2019/0789**

Case Officer: Louise Smith

Applicant Name: Shian Housing Association

Agent Name: RPS

 [Hyper Link to applicaton Documents](#)

 [Comment on a Planning Application](#)

Application Type: **Works to a Tree in Conservation Area Notification**

Date Received: 07/03/2019

Date Validated: 13/03/2019

Application Status: **REGISTERED**

Development Address: [GIS Map](#) 

8 Navarino Road London E8 1AD

Development Description:

Front Garden

T1 - Robinia - Crown reduce by 40% lengths of approximately 5M.

Rear Garden

T2 - Eucalyptus - Crown Thin by 15%.

T3 - Apple Tree - Crown reduce by 10%.

Conservation Area: Yes - **Graham Road and Mapledene**

Application Number: **2019/0893**

Case Officer: Marc Sanders

Applicant Name: Mr Jade Lucy-Ruming

Agent Name: Mrs Dana Nayak

 [Hyper Link to applicaton Documents](#)

 [Comment on a Planning Application](#)


Hackney Downs Ward

Application Type: **Full Planning Permission**

Date Received: 05/03/2019

Date Validated: 11/03/2019

Application Status: **REGISTERED**

Development Address: [GIS Map](#) 

159 Lower Clapton Road
Hackney
London
E5 8EQ

Development Description:
Single storey rear extension

Conservation Area: No

Application Number: **2019/0831**

Case Officer: Kim Aukett

Applicant Name: Mr Faruk Temur

Agent Name: SRS INTERIOR DESIGN

 [Hyper Link to applicaton Documents](#)

 [Comment on a Planning Application](#)

Hackney Wick Ward

Application Type: **Householder Planning Consent**

Date Received: 18/02/2019

Date Validated: 11/03/2019

Application Status: **REGISTERED**

Development Address: [GIS Map](#) 

29 Meynell Road London E9 7AP

Development Description:
Erection of a single storey side extension

Conservation Area: Yes - **Victoria Park**

Application Number: **2019/0610**

Case Officer: Danny Huber

Applicant Name: Mr & Mrs Lidington

Agent Name: Planit

 [Hyper Link to applicaton Documents](#)

 [Comment on a Planning Application](#)

Application Type: **Householder Planning Consent**

Date Received: 04/03/2019

Date Validated: 14/03/2019

Application Status: **REGISTERED**

Development Address: [GIS Map](#) 

27 Queen Anne Road
Hackney
London
E9 7AH

Application Number: **2019/0802**

Case Officer: Nick Bovaird

Applicant Name: Mr David Kershaw

Agent Name: James Dale Architects

 [Hyper Link to applicaton Documents](#)

 [Comment on a Planning Application](#)


Development Description:

Demolition of two-storey rear outrigger and erection of part single-storey, part two storey rear extension.

Conservation Area: Yes - **Victoria Park**Application Type: **Reserved Matters**

Date Received: 04/03/2019

Date Validated: 15/03/2019

Application Status: **REGISTERED****Development Address:** [GIS Map](#) 

4 Meynell Crescent

Hackney

London

E9 7AS

Development Description:

Submission of details of condition 2 (materials) of planning permission 2018/4338 granted on 21/01/2019

Conservation Area: Yes - **Victoria Park**Application Number: **2019/0791**

Case Officer: Raymond Okot

Applicant Name: Murray Fisher

Agent Name: Leckenby Architecture

 [Hyper Link to applicaton Documents](#) [Comment on a Planning Application](#)**Haggerston Ward**Application Type: **Discharge of Conditions**

Date Received: 26/02/2019

Date Validated: 12/03/2019

Application Status: **REGISTERED****Development Address:** [GIS Map](#) 

201-203 Hackney Road London E2 8JL

Development Description:

Submission of details subject to Condition 9 (Brick Sample) of planning permission dated 31st August 2018 (2018/0079).

Conservation Area: Yes - **Hackney Road**Application Number: **2019/0747**

Case Officer: Louise Smith

Applicant Name: Mr Avi Dodi

Agent Name: ADA Architects

 [Hyper Link to applicaton Documents](#) [Comment on a Planning Application](#)

Application Type: **Discharge of Conditions**

Date Received: 25/02/2019

Date Validated: 15/03/2019

Application Status: **REGISTERED**

Development Address: [GIS Map](#) 

Haggerston Secondary School
Weymouth Terrace
Hackney
London
E2 8LS

Development Description:

Submission of details of condition 4 of planning permission 2018/1713

Conservation Area: Yes - **Hackney Road**

Application Number: **2019/0716**

Case Officer: Raymond Okot

Applicant Name: Mr Winter

Agent Name: Mr Sutton

 [Hyper Link to applicaton Documents](#)

 [Comment on a Planning Application](#)

Application Type: **Full Planning Permission**

Date Received: 30/01/2019

Date Validated: 11/03/2019

Application Status: **REGISTERED**

Development Address: [GIS Map](#) 

1 - 111 Broke Walk, Hackney, London, E8 4SH

Development Description:

Replacement of front and rear windows and doors.

Conservation Area: No

Application Number: **2019/0381**

Case Officer: Louise Smith

Applicant Name: Mr Mark Legge

Agent Name: Sovereign Group Ltd

 [Hyper Link to applicaton Documents](#)

 [Comment on a Planning Application](#)

Application Type: **Full Planning Permission**

Date Received: 01/02/2019

Date Validated: 13/03/2019

Application Status: **REGISTERED**

Development Address: [GIS Map](#) 

280 Kingsland Road
Hackney
London
E8 4DG

Application Number: **2019/0405**

Case Officer: Nick Bovaird

Applicant Name: Mr Michaelides

Agent Name: Future Planning and Development Ltd

 [Hyper Link to applicaton Documents](#)

 [Comment on a Planning Application](#)

Development Description:

Erection of part single-storey part two-storey rear extension at basement and ground floor levels; further excavation of front lightwell and further excavation of basement along boundary with No.282; erection of rear balconies at ground, first and second floor level; elevational alterations to include new and replacement fenestration and aluminium cladding to rear; landscaping to front and rear to include new front boundary treatment and bin store; to provide additional space to existing units.


Conservation Area: Yes - **Kingsland**

Application Type: **Full Planning Permission**

Date Received: 30/01/2019

Date Validated: 14/03/2019

Application Status: **REGISTERED**

Development Address: [GIS Map](#) 
18-130 Marlborough Avenue (Evens Only) London E8 4JP

Development Description:

Replacement of timber windows and doors with uPVC windows and composite doors.


Conservation Area: Yes - **Graham Road and Mapledene**

Application Type: **Full Planning Permission**

Date Received: 04/02/2019

Date Validated: 15/03/2019

Application Status: **REGISTERED**

Development Address: [GIS Map](#) 
1 - 49 (odd) Samuel Close
Hackney
London
E8 4SG

Development Description:

Replacement of existing single glazed timber windows of the properties with double glazed UPVC windows; replacement of single-glazed timber doors of the property with double glazed doors.

Conservation Area: No

Application Number: **2019/0378**

Case Officer: Nick Bovaird

Applicant Name: Mr Mark Legge

Agent Name: Sovereign Group Ltd

 [Hyper Link to applicaton Documents](#)

 [Comment on a Planning Application](#)

Application Number: **2019/0414**

Case Officer: Raymond Okot

Applicant Name: Mr Mark Legge

Agent Name: Sovereign Group Ltd

 [Hyper Link to applicaton Documents](#)


 [Comment on a Planning Application](#)

Application Type: **Full Planning Permission**

Date Received: 04/02/2019

Date Validated: 15/03/2019

Application Status: **REGISTERED**

Development Address: [GIS Map](#) 

2 - 40 (even) Anna Close
Hackney
London
E8 4NW

Development Description:

Replacement of existing single glazed timber windows of the properties with double glazed UPVC windows; replacement of single-glazed timber doors of the property with double glazed doors.

Conservation Area: Yes - **Queensbridge Road**

Application Number: **2019/0415**

Case Officer: Raymond Okot

Applicant Name: Mr Mark Legge

Agent Name: Sovereign Group Ltd

 [Hyper Link to applicaton Documents](#)


 [Comment on a Planning Application](#)

Application Type: **Full Planning Permission**

Date Received: 04/02/2019

Date Validated: 15/03/2019

Application Status: **REGISTERED**

Development Address: [GIS Map](#) 

24, 25, 26, 29, 32 Rivington Walk
Hackney London E8 4JT

Development Description:

Replacement of single-glazed timber framed windows and doors with double-glazed uPVC framed windows and composite doors.

Conservation Area: No

Application Number: **2019/0421**

Case Officer: Micheal Garvey

Applicant Name: Mr Mark Legge

Agent Name: Sovereign Group Ltd

 [Hyper Link to applicaton Documents](#)

 [Comment on a Planning Application](#)


Homerton Ward

Application Type: **Full Planning Permission**

Date Received: 06/03/2019

Date Validated: 13/03/2019

Application Status: **REGISTERED**

Development Address: [GIS Map](#) 

9 Shepherds Lane
Hackney
London
E9 6JJ

Application Number: **2019/0855**

Case Officer: Nick Bovaird

Applicant Name: Mr Christopher Smith

Agent Name:

 [Hyper Link to applicaton Documents](#)

 [Comment on a Planning Application](#)

Development Description:

Installation of acoustically attenuated air conditioning on roof plant area.

Conservation Area: No


Hoxton East and Shoreditch Ward

Application Type: **Discharge of Conditions**

Date Received: 20/02/2019

Date Validated: 11/03/2019

Application Status: **REGISTERED**

Development Address: [GIS Map](#) 

23 Cleeve House
Calvert Avenue
Hackney
London
E2 7JJ

Development Description:

Submission of details pursuant to condition 4 (Demolition works requiring interim structural support) and condition 6 (Details of fan and route of pipe work) attached to planning permission ref 2018/3547 dated 14/01/2019.

Conservation Area: Yes - **South Shoreditch**

Application Number: **2019/0642**

Case Officer: Danny Huber

Applicant Name: Ms Rachel Fine

Agent Name: Andrei Silvestrov Studio

 [Hyper Link to applicaton Documents](#)


 [Comment on a Planning Application](#)

Application Type: **Full Planning Permission**

Date Received: 04/03/2019

Date Validated: 11/03/2019

Application Status: **REGISTERED**

Development Address: [GIS Map](#) 

180 - 182 Shoreditch High Street
London
E1 6HY

Development Description:

Demolition of existing building forming the rear of 180-182 Shoreditch High Street and construction of new two storey building with basement level (to interlink with ancillary floorspace within adjacent development), together with the creation of a new public access from Anning Street, associated public realm and other works incidental to the development (in association with Listed Building Consent 2019/0836)

Conservation Area: Yes - **South Shoreditch**

Application Number: **2019/0788**

Case Officer: Gareth Barnett

Applicant Name: C/O Agent

Agent Name: DP9

 [Hyper Link to applicaton Documents](#)


 [Comment on a Planning Application](#)

Application Type: **Full Planning Permission**

Date Received: 05/03/2019

Date Validated: 15/03/2019

Application Status: **REGISTERED**

Development Address: [GIS Map](#) 
23-28 Penn Street London N1 5DL

Development Description:

Enclosure of existing stairwell to provide additional office (Class B1) floorspace.

Conservation Area: No

Application Number: **2019/0840**

Case Officer: Louise Smith

Applicant Name: Mr Tanielian

Agent Name: Geoff Beardsley & Partners (UK) LLP

 [Hyper Link to applicaton Documents](#)


 [Comment on a Planning Application](#)

Application Type: **Lawful Development Certificate**

Date Received: 08/03/2019

Date Validated: 15/03/2019

Application Status: **REGISTERED**

Development Address: [GIS Map](#) 
Flat 19
1-6 Batemans Row
Hackney
London
EC2A 3HH

Development Description:

Existing use as self contained dwelling (C3)

Conservation Area: Yes - **South Shoreditch**

Application Number: **2019/0909**

Case Officer: Micheal Garvey

Applicant Name: Mr Andrew Millington

Agent Name: Reeves Law

 [Hyper Link to applicaton Documents](#)


 [Comment on a Planning Application](#)

Application Type: **Listed Building Consent**

Date Received: 04/03/2019

Date Validated: 11/03/2019

Application Status: **REGISTERED**

Development Address: [GIS Map](#) 
180 - 182 Shoreditch High Street
London
E1 6HY

Application Number: **2019/0836**

Case Officer: Gareth Barnett

Applicant Name: C/O Agent

Agent Name: DP9

 [Hyper Link to applicaton Documents](#)

 [Comment on a Planning Application](#)

Development Description:

Listed Building Consent for the demolition of existing two storey building forming the rear of 180-182 Shoreditch High Street (in association with FULL application 2019/0788)

Conservation Area: Yes - **South Shoreditch**Application Type: **Non-material / Minor amendment**

Date Received: 04/03/2019

Date Validated: 12/03/2019

Application Status: **REGISTERED**

Development Address: [GIS Map](#) 
 183-187 SHOREDITCH HIGH STREET, BOUNDED BY HOLYWELL LANE, NEW INN YARD AND RAIL VIADUCT, LONDON E1

Development Description:

Non-material amendment to permission 2017/0596, dated 2017/0596 to comprise alterations to ground floor plan adjacent to 180-182 Shoreditch High Street and assist to facilitate pedestrian access from Anning Street

Conservation Area: Yes - **South Shoreditch**Application Number: **2019/0785**

Case Officer: Gareth Barnett

Applicant Name: C/O Agent


Agent Name: DP9

 [Hyper Link to applicaton Documents](#) [Comment on a Planning Application](#)**Kings Park Ward**Application Type: **Full Planning Permission**

Date Received: 04/03/2019

Date Validated: 11/03/2019

Application Status: **REGISTERED**

Development Address: [GIS Map](#) 
 Flat B
 133 Rushmore Road
 Hackney
 London
 E5 0HA

Development Description:

Erection of mansard; includes increasing height of chimney

Conservation Area: No

Application Number: **2019/0795**

Case Officer: Jeni Cowan

Applicant Name: Mr Paul McEntee

Agent Name: Nicholas Kirk Architects

 [Hyper Link to applicaton Documents](#) [Comment on a Planning Application](#)

Application Type: **Full Planning Permission**

Date Received: 04/03/2019

Date Validated: 11/03/2019

Application Status: **REGISTERED**

Development Address: [GIS Map](#) 

Flat B, 133 Rushmore Road London E5 0HA

Development Description:

Erection of a mansard over main building, continuing over the two sotrety outrigger; includes increasing height of chimney.

Conservation Area: No

Application Number: **2019/0796**

Case Officer: Jeni Cowan

Applicant Name: Mr Paul McEntee

Agent Name: Nicholas Kirk Architects



[Hyper Link to applicaton Documents](#)



[Comment on a Planning Application](#)

Application Type: **Full Planning Permission**

Date Received: 20/12/2018

Date Validated: 14/03/2019

Application Status: **REGISTERED**

Development Address: [GIS Map](#) 

96A Glyn Road Hackney London E5 0JE

Development Description:

Change of use of ground floor shop (Use Class A1) to residential (Use Class C3), creating new 1x1 bedroom flat to the basement, Introducing a new lightwell to the rear and Reconfiguration of the existing 1x2 bedroom flat including additional living space.

Conservation Area: No

Application Number: **2018/4670**

Case Officer: Louise Prew

Applicant Name: Mr Rushil Patel

Agent Name: Civils Consulting Ltd



[Hyper Link to applicaton Documents](#)



[Comment on a Planning Application](#)

Application Type: **Householder Planning Consent**

Date Received: 30/01/2019

Date Validated: 11/03/2019

Application Status: **REGISTERED**

Development Address: [GIS Map](#) 

66 Glyn Road London E5 0JD

Development Description:

Erection of a single storey side rear return extension at ground floor

Application Number: **2019/0372**

Case Officer: Louise Prew

Applicant Name: Mr Kevin Clark

Agent Name:



[Hyper Link to applicaton Documents](#)



[Comment on a Planning Application](#)

Conservation Area: No


Lea Bridge Ward

Application Type: **Full Planning Permission**

Date Received: 04/03/2019

Date Validated: 11/03/2019

Application Status: **REGISTERED**

Development Address: [GIS Map](#) 

126 Lower Clapton Road
Hackney
London
E5 0QR

Development Description:

Proposed installation of 5 double glazed windows and 1 velux at No. 6 Lorne House (Note for consultation Listed building consent application also received ref. 2019/0848)

Conservation Area: No

Application Number: **2019/0829**

Case Officer: Kim Aukett

Applicant Name: Mr Pertile

Agent Name: Antonio Romeo Architect

 [Hyper Link to applicaton Documents](#)

 [Comment on a Planning Application](#)


London Fields Ward

Application Type: **Discharge of Conditions**

Date Received: 04/03/2019

Date Validated: 14/03/2019

Application Status: **REGISTERED**

Development Address: [GIS Map](#) 

9-15 Helmsley Place London E8 3SB

Development Description:

Submission of details pursuant to discharge of condition 11 (Carbon Emissions and Green Roof) of planning permission 2017/3535 dated 15/05/2018

Conservation Area: No

Application Number: **2019/0817**

Case Officer: Nick Bovaird

Applicant Name: Mexpro Trading Ltd.

Agent Name: BB Partnership

 [Hyper Link to applicaton Documents](#)


 [Comment on a Planning Application](#)

Application Type: **Discharge of Conditions**

Date Received: 13/02/2019

Date Validated: 15/03/2019

Application Status: **REGISTERED**

Development Address: [GIS Map](#) 
9 Gayhurst Road London E8 3EH

Development Description:

Submission of details of condition 3 (materials) of planning permission 2018/3838 granted on 17/12/2018

Conservation Area: Yes - **Graham Road and Mapledene**

Application Number: **2019/0566**

Case Officer: Raymond Okot

Applicant Name: Vilupa Moore

Agent Name: Get Turner Ltd

 [Hyper Link to applicaton Documents](#)

 [Comment on a Planning Application](#)


London Legacy Development Corporation

Application Type: **Adjoining Borough Observations**

Date Received: 08/03/2019

Date Validated: 13/03/2019

Application Status: **REGISTERED**

Development Address: [GIS Map](#) 
Land adjacent to Eastcross Bridge Queen Elizabeth Olympic Park
London E20 1EJ

Development Description:

Observations to the London Legacy Development Corporation in relation to the approval of details pursuant to conditions 3 (materials samples) and 5 (construction management plan) of planning permission LLDC ref 18/00340/FUL dated 15 October 2018.

Conservation Area: No

Application Number: **2019/0930**

Case Officer: Alix Hauser

Applicant Name: c/o Agent

Agent Name: London Legacy Development Corporation

 [Hyper Link to applicaton Documents](#)

 [Comment on a Planning Application](#)


Shacklewell Ward

Application Type: **Full Planning Permission**

Date Received: 30/01/2019

Date Validated: 13/03/2019

Application Status: **REGISTERED**

Development Address: [GIS Map](#) 
10 Shacklewell Road London N16 7RL

Application Number: **2019/0368**

Case Officer: Alix Hauser

Applicant Name: Mr Ahmed Aghil

Agent Name: Barker Shorten Architects LLP

 [Hyper Link to applicaton Documents](#)

 [Comment on a Planning Application](#)

Development Description:

Erection of a single storey extension at first floor level to facilitate the provision of an additional unit


Conservation Area: No

Application Type: **Full Planning Permission**

Date Received: 30/01/2019

Date Validated: 13/03/2019

Application Status: **REGISTERED**

Development Address: [GIS Map](#) 
10 Shacklewell Road London N16 7RL

Application Number: **2019/0369**

Case Officer: Alix Hauser

Applicant Name: Mr Ahmed Aghil

Agent Name: Barker Shorten Architects LLP

 [Hyper Link to applicaton Documents](#)

 [Comment on a Planning Application](#)

Development Description:

Erection of a roof extension at sixth floor level to provide an additional two self-contained residential units (use class C3).


Conservation Area: No

Application Type: **Householder Permitted Development Prior Notification**

Date Received: 01/03/2019

Date Validated: 12/03/2019

Application Status: **REGISTERED**

Development Address: [GIS Map](#) 
121 Somerford Grove Estate
Hackney
London
N16 7TN

Application Number: **2019/0845**

Case Officer: Alyce Jeffery

Applicant Name: MR MITHAT COSKUN

Agent Name: TMG CONSULTANCIES

 [Hyper Link to applicaton Documents](#)

 [Comment on a Planning Application](#)

Development Description:

Prior Approval for a Larger Homes Extension for the erection of single storey ground floor rear extension measuring up to 6.0m deep, 3.0m eaves height and 4.0m maximum height.

Conservation Area: No

Springfield Ward

Application Type: **Advertisement Consent**

Date Received: 18/01/2019

Date Validated: 15/03/2019

Application Status: **REGISTERED**

Development Address: [GIS Map](#) 

170-172
Stamford Hill
Hackney
London
N16 6QX

Development Description:

Display of 2 no. fascia signs (non-illuminated)

Conservation Area: No

Application Number: **2019/0271**

Case Officer: Louise Prew

Applicant Name: Mr Hershel Moskowitz

Agent Name: Keith Noble

 [Hyper Link to applicaton Documents](#)

 [Comment on a Planning Application](#)

Application Type: **Discharge of Conditions**

Date Received: 04/03/2019

Date Validated: 13/03/2019

Application Status: **REGISTERED**

Development Address: [GIS Map](#) 

Land Rear Of 23 To 25 Spring Hill London E5 9BE

Development Description:

Submission of details pursuant to conditions 8 (landscape plan) and 19 (level access) attached to planning permission 2015/1618 dated 21/12/2017.

Conservation Area: No

Application Number: **2019/0787**

Case Officer: Alix Hauser

Applicant Name: Mr O Low

Agent Name: Rowan Orchid Architects

 [Hyper Link to applicaton Documents](#)

 [Comment on a Planning Application](#)

Application Type: **Full Planning Permission**

Date Received: 05/03/2019

Date Validated: 13/03/2019

Application Status: **REGISTERED**

Development Address: [GIS Map](#) 

35 & 37 Moresby Road London E5 9LE

Application Number: **2019/0834**

Case Officer: Alix Hauser

Applicant Name: Mr Halpert

Agent Name: SAM Planning Services

 [Hyper Link to applicaton Documents](#)

 [Comment on a Planning Application](#)

Development Description:


Erection of first floor rear extensions at numbers 35 and 37.

Conservation Area: No

Application Type: **Full Planning Permission**

Date Received: 19/06/2018

Date Validated: 14/03/2019

Application Status: **REGISTERED****Development Address:** [GIS Map](#) 

Springfield Park Bowls Pavillion

Hackney

London

E5 9EF

Development Description:

Temporary permission is sought for a change of use from recreational bowls pavillion to a cafe refreshment kiosk for a period of 5-years.

[For the purposes of consultation: The change of use is to provide alternative cafe facilities whilst the existing cafe is refurbished and to bring the pavillion back into a beneficial use.]

Conservation Area: No

Application Number: **2018/2206**

Case Officer: Jeni Cowan


Applicant Name: Mr Colin Burden

Agent Name: Katie Tomkins

 [Hyper Link to applicaton Documents](#) [Comment on a Planning Application](#)Application Type: **Full Planning Permission**

Date Received: 18/01/2019

Date Validated: 15/03/2019

Application Status: **REGISTERED****Development Address:** [GIS Map](#) 

170-172

Stamford Hill

Hackney

London

N16 6QX

Development Description:

Subdivision of retail unit into two separate retail units; installation of new shopfronts to both units; and installation of a canopy to cover the rear yard

Conservation Area: No

Application Number: **2019/0187**

Case Officer: Louise Prew

Applicant Name: Mr Hershel Moskowitz

Agent Name: Keith Noble


 [Hyper Link to applicaton Documents](#) [Comment on a Planning Application](#)

Application Type: **Householder Planning Consent**

Date Received: 19/02/2019

Date Validated: 13/03/2019

Application Status: **REGISTERED**

Development Address: [GIS Map](#) 
7 Spring Hill London E5 9BE

Development Description:

Excavation of basement, creation of front and rear lightwells and associated external alterations and erection of side infill and rear extensions at ground and first floor levels.

Conservation Area: No

Application Number: **2019/0629**

Case Officer: Alix Hauser

Applicant Name: Yehuda Feldman

Agent Name: Mialex

 [Hyper Link to applicaton Documents](#)


 [Comment on a Planning Application](#)

Application Type: **Householder Planning Consent**

Date Received: 20/02/2019

Date Validated: 13/03/2019

Application Status: **REGISTERED**

Development Address: [GIS Map](#) 
34 Leadale Road
Hackney
London
N16 6DA

Development Description:

Erection of 1.2m rear infill extension

Conservation Area: No

Application Number: **2019/0654**

Case Officer: Kim Aukett

Applicant Name: Mr Lipschitz

Agent Name: Redwoods Projects Ltd

 [Hyper Link to applicaton Documents](#)


 [Comment on a Planning Application](#)

Application Type: **Householder Planning Consent**

Date Received: 04/03/2019

Date Validated: 13/03/2019

Application Status: **REGISTERED**

Development Address: [GIS Map](#) 
38 Leadale Road
Hackney
London
N16 6DA

Application Number: **2019/0798**

Case Officer: Kim Aukett

Applicant Name: Mr Benjamin Tauber

Agent Name: Shulem Posen

 [Hyper Link to applicaton Documents](#)

 [Comment on a Planning Application](#)

Development Description:

Erection a rear and side infill extension


Conservation Area: No

Application Type: **Householder Permitted Development Prior Notification**

Date Received: 25/02/2019

Date Validated: 13/03/2019

Application Status: **REGISTERED**

Development Address: [GIS Map](#) 
85 Darenth Road London N16 6EB

Application Number: **2019/0761**

Case Officer: Alix Hauser

Applicant Name: Mr Rosental

Agent Name: Redwoods Projects Ltd

 [Hyper Link to applicaton Documents](#)

 [Comment on a Planning Application](#)

Development Description:

Prior approval for a larger homes extension for the construction of a ground floor rear extension with a depth of 6m, eaves height of 3m and maximum height of 3.7m.


Conservation Area: No

Application Type: **Lawful Development Certificate**

Date Received: 04/03/2019

Date Validated: 14/03/2019

Application Status: **REGISTERED**

Development Address: [GIS Map](#) 
Basement Flat
35 Watermint Quay
Hackney
London
N16 6DN

Application Number: **2019/0808**

Case Officer: Alyce Jeffery

Applicant Name: Mr C M Krausz

Agent Name: Mr shulem posen

 [Hyper Link to applicaton Documents](#)

 [Comment on a Planning Application](#)

Development Description:

Existing use of the premises as a self-contained dwelling (use class C3).


Conservation Area: No

Application Type: **Listed Building Consent**

Date Received: 19/06/2018

Date Validated: 14/03/2019

Application Status: **REGISTERED**

Development Address: [GIS Map](#) 

Springfield Park, Springfield
Hackney
London
E5 9EF

Development Description:

Temporary permission is sought for a change of use from recreational bowls pavilion to a cafe refreshment kiosk for a period of 5-years. The change of use is to provide alternative cafe facilities whilst the existing cafe is refurbished and to bring the pavilion back into a beneficial use.

Conservation Area: No

Application Number: **2018/2207**

Case Officer: Jeni Cowan

Applicant Name: Mr Colin Burden

Agent Name: Katie Tomkins

 [Hyper Link to applicaton Documents](#)

 [Comment on a Planning Application](#)

Application Type: **Removal or Variation of Condition**

Date Received: 25/02/2019

Date Validated: 14/03/2019

Application Status: **REGISTERED**

Development Address: [GIS Map](#) 

28 Maple Close
Hackney
London
N16 6DF

Development Description:

Variation of condition 1 (approved plans) of planning permission ref 2017/4447 dated 10/01/2018 for "Replacement of the existing garage door at the front elevation with UPVC windows and erection of a single storey rear extension comprising a rooflight at the rear of the ground floor level." Amendments include to reposition kitchen window; erect a parapet wall to the kitchen to the front of the property; porch extension; and fenestration alterations to rear extension;

Conservation Area: No

Application Number: **2019/0714**

Case Officer: Louise Prew

Applicant Name: Mrs Resi Grunzweig

Agent Name: Opzet Designers Limited

 [Hyper Link to applicaton Documents](#)

 [Comment on a Planning Application](#)

Application Type: **Removal or Variation of Condition**

Date Received: 08/03/2019

Date Validated: 15/03/2019

Application Status: **REGISTERED**

Development Address: [GIS Map](#) 

Springfield Park
Springfield Hackney
LONDON
E5 9EF

Development Description:

Variation of conditions 7, 8, 10, 12, 13 and 15 attached to Listed Building Consent 2017/0919 dated 05/09/2017. Effect of variation would be to amend wording of the conditions from 'prior to the commencement of the development' to 'prior to the commencement of the relevant part of the works'.

Conservation Area: No

Application Number: **2019/0907**

Case Officer: Gerard Livett

Applicant Name: Ms Katie Tomkins

Agent Name: Pringle Richards Sharratt Architects

 [Hyper Link to applicaton Documents](#)

 [Comment on a Planning Application](#)

Stamford Hill West Ward

Application Type: **Full Planning Permission**

Date Received: 25/02/2019

Date Validated: 13/03/2019

Application Status: **REGISTERED**

Development Address: [GIS Map](#) 

1 & 3 St Andrews Grove London N16 5NF

Development Description:

Erection of three storey rear extensions and rear dormer windows at roof levels of numbers 1 & 3 to facilitate the change of use of number 1 from a single dwellinghouse to two self-contained residential units and to provide additional residential accommodation for number 3.

Conservation Area: No

Application Number: **2019/0720**

Case Officer: Alix Hauser

Applicant Name: Mr M Landau

Agent Name: Shulem Posen

 [Hyper Link to applicaton Documents](#)

 [Comment on a Planning Application](#)

Application Type: **Householder Planning Consent**

Date Received: 21/02/2019

Date Validated: 11/03/2019


Application Status: **REGISTERED**

Application Number: **2019/0666**

Case Officer: Kim Aukett

Applicant Name: Mr Wosner

Agent Name: Redwoods Projects Ltd

Development Address: [GIS Map](#) 
49 Linthorpe Road
Hackney
London
N16 5QT

Development Description:

Basement and ground floor extensions, changes to the front roof elevation and rear dormer.

Conservation Area: No

 [Hyper Link to applicaton Documents](#)


 [Comment on a Planning Application](#)

Application Type: **Householder Planning Consent**

Date Received: 05/03/2019

Date Validated: 15/03/2019

Application Status: **REGISTERED**

Development Address: [GIS Map](#) 
Flat B, 27 Wilderton Road London N16 5QY

Development Description:

Erection of a first floor rear extension; rear roof extensions to rear (main) roof slope and to outrigger including sukkha; and three roof lights to front roof slope

Conservation Area: No

Application Number: **2019/0851**

Case Officer: Louise Prew

Applicant Name: Mr J Goldberg

Agent Name: Allen planning ltd

 [Hyper Link to applicaton Documents](#)


 [Comment on a Planning Application](#)

Application Type: **Works to a Tree in Conservation Area Notification**

Date Received: 04/03/2019

Date Validated: 12/03/2019

Application Status: **REGISTERED**

Development Address: [GIS Map](#) 
43 Lordship Park
Hackney
London
N16 5UN

Development Description:

Low hanging Oak tree branch overhanging from neighbours garden to be reduced - oak has TPO Unstable Cedar tree in rear garden to be felled - prepared to plant alternative as advised by Hackney Council tree officer. As discussed on phone by Stuart Kingdon (Camden Trees) Marc Sanders (Hackney Council) site inspection to be arranged.

Conservation Area: Yes - **Lordship Park**

Application Number: **2019/0803**

Case Officer: Marc Sanders

Applicant Name: Mr Stuart Kingdon

Agent Name: London Tree Surgeons

 [Hyper Link to applicaton Documents](#)

 [Comment on a Planning Application](#)

Application Type: **Full Planning Permission**
Date Received: 05/02/2019
Date Validated: 11/03/2019
Application Status: **REGISTERED**

Development Address: [GIS Map](#) 
139-143 Stoke Newington High Street London N16 0NY

Development Description:

Erection of a three storey extension over the existing building to create three additional floors and a single storey rear extension at first floor level to facilitate the conversion of the first, second and third and loft floors into 8 self contained flats (4 x studio, 1 x 1 bed and 3 x 2 bed) including the provision of rear terraces and access from Kynaston Gardens to the rear.


Conservation Area: Yes - **Stoke Newington**

Application Number: **2019/0444**
Case Officer: Alix Hauser
Applicant Name: Mr Tuli Gross
Agent Name: Tal Arc Ltd.

 [Hyper Link to applicaton Documents](#)

 [Comment on a Planning Application](#)

Application Type: **Full Planning Permission**
Date Received: 05/02/2019
Date Validated: 12/03/2019
Application Status: **REGISTERED**

Development Address: [GIS Map](#) 
148 Stoke Newington High Street
Hackney
London
N16 7JL

Development Description:

Erection of a two storey rear extension.


Conservation Area: Yes - **Stoke Newington**

Application Number: **2019/0458**
Case Officer: Alyce Jeffery
Applicant Name: c/o Agent
Agent Name: Arda

 [Hyper Link to applicaton Documents](#)

 [Comment on a Planning Application](#)

Application Type: **Full Planning Permission**
Date Received: 13/02/2019
Date Validated: 13/03/2019
Application Status: **REGISTERED**

Development Address: [GIS Map](#) 
14 Brooke Road London N16 7LS

Application Number: **2019/0565**
Case Officer: Alix Hauser
Applicant Name: Mrs Fatema Mapara
Agent Name: MINIMASPACE

 [Hyper Link to applicaton Documents](#)

 [Comment on a Planning Application](#)

Development Description:

Erection of a ground floor conservatory and installation of ramp and handrails within front setback to facilitate a change of use of the ground floor residential unit (Use Class C3) to day care nursery (Use Class D1) and excavation of front lightwell to create a self-contained residential unit at basement level (Use Class C3).


Conservation Area: No

Application Type: **Full Planning Permission**

Date Received: 15/02/2019

Date Validated: 13/03/2019

Application Status: **REGISTERED**

Development Address: [GIS Map](#) 
64 Stoke Newington Church Street London N16 0AR

Development Description:

Replacement of existing roof covering and rooflights and installation of guardrail edge protection system.


Conservation Area: Yes - **Stoke Newington**

Application Type: **Full Planning Permission**

Date Received: 26/02/2019

Date Validated: 13/03/2019

Application Status: **REGISTERED**

Development Address: [GIS Map](#) 
Basement And Ground Floor Flat
12 Nevill Road
Hackney
London
N16 8SR

Development Description:

Demolition of existing ground floor rear extension, erection of a ground floor rear extension, excavation of the existing basement to the rear, relocation of existing entrance door facing Brighton Road, and installation of a window to front lightwell at basement level.

Conservation Area: No

Application Number: **2019/0585**

Case Officer: Alix Hauser

Applicant Name: Mr Arrowsmith

Agent Name: Currie & Brown

 [Hyper Link to applicaton Documents](#)

 [Comment on a Planning Application](#)

Application Number: **2019/0744**

Case Officer: Alyce Jeffery

Applicant Name: Mr David St John James

Agent Name: Takagicaperan

 [Hyper Link to applicaton Documents](#)


 [Comment on a Planning Application](#)

Application Type: **Householder Planning Consent**

Date Received: 05/03/2019

Date Validated: 12/03/2019

Application Status: **REGISTERED**

Development Address: [GIS Map](#) 

1 Kynaston Road London N16 0EA

Development Description:

Construction of new side return extension.

Conservation Area: No

Application Number: **2019/0849**

Case Officer: Kim Aukett

Applicant Name: Mr Daniel Stevenson

Agent Name: Material Works Architecture

 [Hyper Link to applicaton Documents](#)


 [Comment on a Planning Application](#)

Application Type: **Householder Planning Consent**

Date Received: 04/03/2019

Date Validated: 13/03/2019

Application Status: **REGISTERED**

Development Address: [GIS Map](#) 

45 Chesholm Road London N16 0DS

Development Description:

Enlargement of front lightwell and installation of bay window at lower ground floor level on front elevation.

Conservation Area: No

Application Number: **2019/0806**

Case Officer: Alix Hauser

Applicant Name: Mr Emsworth

Agent Name: Neil Dusheiko Architects

 [Hyper Link to applicaton Documents](#)

 [Comment on a Planning Application](#)

Application Type: **Householder Planning Consent**

Date Received: 06/03/2019

Date Validated: 15/03/2019

Application Status: **REGISTERED**

Development Address: [GIS Map](#) 

21 Barbauld Road London N16 0SD

Development Description:

Erection of a single storey rear wrapround extension.

Application Number: **2019/0865**

Case Officer: Richard Kealey

Applicant Name: Mrs Angela Burnett

Agent Name: MoreSpace

 [Hyper Link to applicaton Documents](#)

 [Comment on a Planning Application](#)

Conservation Area: No


Victoria Ward

Application Type: **Discharge of Conditions**

Date Received: 06/03/2019

Date Validated: 15/03/2019

Application Status: **REGISTERED**

Development Address: [GIS Map](#) 
68 Lauriston Road London E9 7EY

Application Number: **2019/0864**

Case Officer: Micheal Garvey

Applicant Name: Mr & Mrs Iain Percy & Alejandra Christensen

Agent Name: Ms Helena Rodriguez Sanchez

 [Hyper Link to applicaton Documents](#)

 [Comment on a Planning Application](#)

Development Description:

Submission of details pursuant to condition 5 (Details of tree protection method statement) of planning permission 2018/4029 dated 27/12/2018


Conservation Area: Yes - **Victoria Park**

Application Type: **Full Planning Permission**

Date Received: 05/03/2019

Date Validated: 14/03/2019

Application Status: **REGISTERED**

Development Address: [GIS Map](#) 
19 Church Crescent London E9 7DH

Application Number: **2019/0850**

Case Officer: Louise Smith

Applicant Name: Mr Giles Gough

Agent Name:

 [Hyper Link to applicaton Documents](#)

 [Comment on a Planning Application](#)

Development Description:

Erection of single storey outbuilding within rear garden.

Conservation Area: Yes - **Victoria Park**


Woodberry Down Ward

Application Type: **Householder Permitted Development Prior Notification**

Date Received: 05/03/2019

Date Validated: 13/03/2019

Application Status: **REGISTERED**

Development Address: [GIS Map](#) 
31 Cranwich Road London N16 5HZ

Application Number: **2019/0869**

Case Officer: Alix Hauser

Applicant Name: Mr Harold Gluck

Agent Name: Mr Yakoy Levy

 [Hyper Link to applicaton Documents](#)

 [Comment on a Planning Application](#)

Development Description:

Prior approval for a larger homes extension for the construction of a ground floor rear extension with a depth of 6m, eaves height of 3m and maximum height of 3m.

Conservation Area: No
