

The following applications are now under active consideration. You can inspect these applications between 9am and 5pm, Monday - Friday (excluding Bank Holidays) at the Hackney Service Centre which is located at 1 Hillman Street, London E8 1DY or you can view it from the Council's website at <http://www.hackney.gov.uk/servapps/Northgate/PlanningExplorer/generalsearch.aspx>. Each application record also contains a hyperlink that will connect you directly to the application details on the Council's planning explorer website.

Brownswood WardApplication Type: **Full Planning Permission**

Date Received: 26/02/2019

Date Validated: 05/03/2019

Application Status: **REGISTERED**Development Address: [GIS Map](#) 

29 Digby Crescent

Hackney

London

N4 2HS

Development Description:

Erection of a rear dormer roof extension, alterations to the rear fenestration and terrace access, and installation of three roof lights to the front roof slope.

Conservation Area: Yes - **Stoke Newington Reservoirs, Filter Beds and New River**Application Number: **2019/0748**

Case Officer: Alyce Jeffery

Applicant Name: Ms Cynthia Gilbert

Agent Name: Akay Zorlu Architects

 [Hyper Link to applicaton Documents](#) [Comment on a Planning Application](#)**Cazenove Ward**Application Type: **Discharge of Conditions**

Date Received: 14/02/2019

Date Validated: 05/03/2019

Application Status: **REGISTERED**Development Address: [GIS Map](#) 

4 Forburg Road London N16 6HS

Development Description:

Discharge of details pursuant to condition 2 (Waste) of planning permission 2018/2601 dated 14/02/2019.

Conservation Area: Yes - **Northwold & Cazenove**Application Number: **2019/0580**

Case Officer: Alyce Jeffery

Applicant Name: Mr Ben Tzion

Agent Name: SAM Planning services

 [Hyper Link to applicaton Documents](#) [Comment on a Planning Application](#)

Application Type: **Householder Planning Consent**

Date Received: 08/02/2019

Date Validated: 08/03/2019

Application Status: **REGISTERED**

Development Address: [GIS Map](#) 

89 Forburg Road London N16 6HR

Development Description:

Erection of a rear dormer extension and installation of rooflights to front and turret roofslopes

Conservation Area: Yes - **Northwold & Cazenove**

Application Number: **2019/0502**

Case Officer: Louise Prew

Applicant Name: Mr Yahyia Bhula

Agent Name: MINIMASPACE

 [Hyper Link to applicaton Documents](#)

 [Comment on a Planning Application](#)

Application Type: **Householder Planning Consent**

Date Received: 04/03/2019

Date Validated: 08/03/2019

Application Status: **REGISTERED**

Development Address: [GIS Map](#) 

7 Durlston Road

Hackney

London

E5 8RP

Development Description:

Erection of a single storey rear and side (wraparound) extension and demolition of a garden shed.

Conservation Area: Yes - **Northwold & Cazenove**

Application Number: **2019/0805**

Case Officer: Richard Kealey

Applicant Name: Mr Gross

Agent Name: SAM Planning services

 [Hyper Link to applicaton Documents](#)

 [Comment on a Planning Application](#)

Application Type: **Lawful Development Certificate**

Date Received: 28/02/2019

Date Validated: 08/03/2019

Application Status: **REGISTERED**

Development Address: [GIS Map](#) 

26 Gilda Crescent London N16 6JP

Development Description:

Lawful development certificate - Roof extension: Hip-to-gable and rear roof extension

Application Number: **2019/0767**

Case Officer: Kim Aukett

Applicant Name: Mrs Englander

Agent Name: Mr shulem posen

 [Hyper Link to applicaton Documents](#)

 [Comment on a Planning Application](#)

Conservation Area: No


Clissold Ward

Application Type: **Discharge of Conditions**

Date Received: 04/03/2019

Date Validated: 08/03/2019

Application Status: **REGISTERED**

Development Address: [GIS Map](#) 

29 Albion Road
Hackney
London
N16 9PP

Development Description:

Submission of details pursuant to conditions 5 (flood resilience) and 6 (sustainable urban drainage) attached to planning permission 2018/4552 dated 15/02/2019.

Conservation Area: No

Application Number: **2019/0800**

Case Officer: Gerard Livett

Applicant Name: Mr Ricardo Negri

Agent Name: Basement Masters

 [Hyper Link to applicaton Documents](#)

 [Comment on a Planning Application](#)


Dalston Ward

Application Type: **Discharge of Conditions**

Date Received: 04/03/2019

Date Validated: 08/03/2019

Application Status: **REGISTERED**

Development Address: [GIS Map](#) 

101 Dalston Lane
Hackney
London
E8 1NH

Development Description:

Submission of details pursuant to condition 17 (Sound insulation) of planning permission 2017/1193 dated 18/07/2017

Conservation Area: No

Application Number: **2019/0783**

Case Officer: Louise Prew

Applicant Name: Dalston Property Ltd

Agent Name: Ms Mahindroo

 [Hyper Link to applicaton Documents](#)


 [Comment on a Planning Application](#)

Application Type: **Discharge of Conditions**

Date Received: 04/03/2019

Date Validated: 08/03/2019

Application Status: **REGISTERED**

Development Address: [GIS Map](#) 
101 Dalston Lane London E8 1NH

Development Description:

Submission of details pursuant to conditions 7 (Drainage Strategy) and 8 (SuDS) of planning permission 2017/1193 dated 18/07/2017

Conservation Area: No

Application Number: **2019/0819**

Case Officer: Louise Prew

Applicant Name: Dalston Property Ltd

Agent Name: Ms Mahindroo

 [Hyper Link to applicaton Documents](#)


 [Comment on a Planning Application](#)

Application Type: **Works to a Tree in Conservation Area Notification**

Date Received: 27/02/2019

Date Validated: 05/03/2019

Application Status: **REGISTERED**

Development Address: [GIS Map](#) 
38 Colvestone Crescent
Hackney
London
E8 2LH

Development Description:

Front Garden
T1 - Ash Tree - Crown Reduce by 2.0-2.5M.

Conservation Area: Yes - **St Mark's**

Application Number: **2019/0759**

Case Officer: Marc Sanders

Applicant Name: Mrs Sheila Mansfield

Agent Name: Keith Archers Tree Care Ltd

 [Hyper Link to applicaton Documents](#)

 [Comment on a Planning Application](#)

De Beauvoir Ward

Application Type: **Discharge of Conditions**

Date Received: 30/01/2019

Date Validated: 07/03/2019

Application Status: **REGISTERED**

Development Address: [GIS Map](#) 
91 Balls Pond Road London N1 4BL

Application Number: **2019/0412**

Case Officer: Danny Huber

Applicant Name: Mr Tom Knight

Agent Name: Turn Architects LLP

 [Hyper Link to applicaton Documents](#)

 [Comment on a Planning Application](#)

Development Description:

Submission of details pursuant to condition 3 (materials), 4 (window details) and 5 (window glazing units) of planning permission 2018/2652 dated 24/09/2018.


Conservation Area: Yes - **De Beauvoir**

Application Type: **Full Planning Permission**

Date Received: 05/12/2018

Date Validated: 05/03/2019

Application Status: **REGISTERED**

Development Address: [GIS Map](#) 
15 Enfield Road London N1 5EN

Application Number: **2018/4449**

Case Officer: Micheal Garvey

Applicant Name: TANDRIDGE INVESTMENTS LIMITED

Agent Name: NRG Consulting

 [Hyper Link to applicaton Documents](#)

 [Comment on a Planning Application](#)

Development Description:

Erection of roof extension to form a three bed flat


Conservation Area: Yes - **Kingsland**

Application Type: **Full Planning Permission**

Date Received: 02/01/2019

Date Validated: 05/03/2019

Application Status: **REGISTERED**

Development Address: [GIS Map](#) 
46 A De Beauvoir Crescent
Hackney
London
N1 5RY

Application Number: **2019/0006**

Case Officer: Micheal Garvey

Applicant Name: Alex Amies

Agent Name: Walsingham Planning

 [Hyper Link to applicaton Documents](#)

 [Comment on a Planning Application](#)

Development Description:

Change of use of lower and upper ground floor from A3 (restaurant) use to C3 (residential dwelling) to form 1x2 and 1x3 bed flats and external altrations to ground floor front and rear facades

Conservation Area: Yes - **Regent's Canal - Kingsland CAAC**

Application Type: **Full Planning Permission**

Date Received: 22/02/2019

Date Validated: 06/03/2019

Application Status: **REGISTERED**

Development Address: [GIS Map](#) 

100 De Beauvoir Road
Hackney
London
N1 4EN

Development Description:

Erection of a single storey roof extension and external terraces at third floor level; demolition of existing single storey rear extension; erection of deck access to rear; elevational alterations to include new fenestration; alterations to entrances; landscaping to include a new forecourt to the front of the building, new boundary treatment and erection of refuse and cycle stores to front; to create additional and remodelled office space.

Conservation Area: Yes - **De Beauvoir**

Application Number: **2019/0687**

Case Officer: Nick Bovaird

Applicant Name: n/a

Agent Name: CMA Planning

 [Hyper Link to applicaton Documents](#)

 [Comment on a Planning Application](#)

Application Type: **Removal or Variation of Condition**

Date Received: 27/02/2019

Date Validated: 06/03/2019

Application Status: **REGISTERED**

Development Address: [GIS Map](#) 

92 Mortimer Road London N1 4LA

Development Description:

Variation of condition 2 (approved drawings) of planning permission 2017/3410 dated 29/11/2017 for the erection of a lower ground floor and ground floor rear extension, and elevational, external and boundary alterations in connection with conversion of lower and upper ground floors from a single dwelling (use class C3) to 2 self-contained dwellings (use class C3) comprising 1 x 3 bed and 1 x 2 bed units. The effect of the variation would be to make internal alterations to the layout of lower and upper ground floor flats; alterations to the depth of the rear extension plus changes to the access to the lower ground floor flat and front lightwell.

Conservation Area: Yes - **De Beauvoir**

Application Number: **2019/0758**

Case Officer: Louise Smith

Applicant Name: N/A

Agent Name: Drawing and Planning Ltd

 [Hyper Link to applicaton Documents](#)

 [Comment on a Planning Application](#)

Application Type: **Works to a Tree in Conservation Area Notification**

Date Received: 05/03/2019

Date Validated: 08/03/2019

Application Status: **REGISTERED**

Development Address: [GIS Map](#) 

44 Ufton Road London N1 5BX

Development Description:

False Acacia - Cut the entire tree to ground level The tree is decayed and hazardous situated within an inappropriate location surrounded by raised soil which is historic and has damaged the main stem

Conservation Area: Yes - **De Beauvoir**

Application Number: **2019/0847**

Case Officer: Marc Sanders

Applicant Name: Mr Bell

Agent Name: Custom Cutters Tree Specialists Ltd

 [Hyper Link to applicaton Documents](#)


 [Comment on a Planning Application](#)

Application Type: **Works to a Tree in Conservation Area Notification**

Date Received: 02/03/2019

Date Validated: 08/03/2019

Application Status: **REGISTERED**

Development Address: [GIS Map](#) 

24 Northchurch Road London N1 4EH

Development Description:

T1 Robinia pseudoacacia - Fell to ground level and poison stump.
T2 Silver birch - Crown reduce/shape by 2-3M, ensuring 2M clearance from adjacent property.

Conservation Area: Yes - **De Beauvoir**

Application Number: **2019/0871**

Case Officer: Marc Sanders

Applicant Name: Jane Matthews

Agent Name:

 [Hyper Link to applicaton Documents](#)

 [Comment on a Planning Application](#)

Hackney Central Ward

Application Type: **Discharge of Conditions**

Date Received: 01/02/2019

Date Validated: 06/03/2019

Application Status: **REGISTERED**

Development Address: [GIS Map](#) 

140 Sandringham Road London E8 2HJ

Application Number: **2019/0413**

Case Officer: Danny Huber

Applicant Name: Ms Claire Hale

Agent Name: DBLO Associates Architects

 [Hyper Link to applicaton Documents](#)

 [Comment on a Planning Application](#)

Development Description:

Submission of details pursuant to condition 3 (materials), 4b (details of front parapet and glass balustrade), 5 (cycle storage) and 6 (waste storage) of planning permission 2015/2255 dated 01/09/2015.

Conservation Area: Yes - **St Mark's**

Application Type: **Full Planning Permission**

Date Received: 21/01/2019

Date Validated: 04/03/2019

Application Status: **REGISTERED**

Development Address: [GIS Map](#) 

Ground Floor Unit 1
203 Richmond Road
Hackney
London
E8 3NJ

Development Description:

Installation of outdoor play equipment and planters to ground floor terrace


Conservation Area: Yes - **Mare Street**

Application Type: **Householder Planning Consent**

Date Received: 20/02/2019

Date Validated: 08/03/2019

Application Status: **REGISTERED**

Development Address: [GIS Map](#) 

Flat A
46 Amhurst Road
Hackney
London
E8 1JH

Development Description:

Enlargement of existing basement and excavation to form front and rear light wells, new front bay window at basement level and new rear windows to form larger ancillary accommodation.

Conservation Area: Yes - **Clapton Square**

Conservation Area: Yes -

Application Number: **2019/0200**

Case Officer: Danny Huber

Applicant Name: Mr Suresh Mupparthi

Agent Name: Lynas Smith

 [Hyper Link to applicaton Documents](#)

 [Comment on a Planning Application](#)

Application Number: **2019/0655**

Case Officer: Micheal Garvey

Applicant Name: Mr maisum ali

Agent Name: ali

 [Hyper Link to applicaton Documents](#)

 [Comment on a Planning Application](#)

Application Type: **Works to a Tree in Conservation Area Notification**

Date Received: 20/02/2019

Date Validated: 07/03/2019

Application Status: **REGISTERED**

Development Address: [GIS Map](#) 

133 Richmond Road
Hackney
London
E8 3NJ

Development Description:

REAR garden (no side access)

T1 & T2 = 2 x Large PINE trees growing close to the boundary walls. It was noted that the walls have some structural damage which the trees may have contributed too.

We advise - Fell as close as possible to ground level.

Conservation Area: Yes - **Graham Road and Mapledene**

Application Number: **2019/0650**

Case Officer: Marc Sanders

Applicant Name: Daniel Monk

Agent Name: CSG Usher's

 [Hyper Link to applicaton Documents](#)

 [Comment on a Planning Application](#)

Hackney Downs Ward

Application Type: **Discharge of Conditions**

Date Received: 28/02/2019

Date Validated: 07/03/2019

Application Status: **REGISTERED**

Development Address: [GIS Map](#) 

18 Jenner Road
Hackney
London
N16 7SA

Development Description:

Discharge of conditions 4 and 5 of permission 2017/4957 relating to dustbin recycling enclosures (condition 4) and details of cycle storage enclosures (condition 5).

Conservation Area: Yes - **Northwold & Cazenove**

Application Number: **2019/0826**

Case Officer: Richard Kealey

Applicant Name:


Agent Name: Capital Property & Construction Consultants Ltd

 [Hyper Link to applicaton Documents](#)

 [Comment on a Planning Application](#)

Hackney Wick Ward

Application Type: **Adjoining Borough Observations**
Date Received: 04/03/2019
Date Validated: 07/03/2019
Application Status: **FINAL DECISION**

Development Address: [GIS Map](#) 
Beckton Sewage Treatment Works Jenkins Lane East Ham
London IG11 0AD

Development Description:
Notification from LB Newham of request for an EIA scoping opinion (ref: 19/00523/SCOPE) for an activated sludge plant extension and additional sludge plant project.


Conservation Area: No

Application Number: **2019/0859**
Case Officer: Robert Brew
Applicant Name: Development Control
Agent Name: C/O Agent

 [Hyper Link to applicaton Documents](#)

 [Comment on a Planning Application](#)

Application Type: **Full Planning Permission**
Date Received: 16/01/2019
Date Validated: 08/03/2019
Application Status: **REGISTERED**

Development Address: [GIS Map](#) 
Flat 2
333 Victoria Park Road
Hackney
E9 5DX

Development Description:
Replacement of existing rear basement windows with double glazed timber windows and replacement of one rear basement window with a double door.

Conservation Area: Yes - **Victoria Park**


Application Number: **2019/0188**
Case Officer: Raymond Okot
Applicant Name: Mrs Elsa Cole
Agent Name:

 [Hyper Link to applicaton Documents](#)

 [Comment on a Planning Application](#)

Haggerston Ward

Application Type: **Full Planning Permission**
Date Received: 05/03/2019
Date Validated: 08/03/2019
Application Status: **REGISTERED**

Development Address: [GIS Map](#) 
33 Broadway Market
Hackney
London
E8 4PH

Application Number: **2019/0838**
Case Officer: Raymond Okot
Applicant Name: % Arabica
Agent Name: SEP Design

 [Hyper Link to applicaton Documents](#)

 [Comment on a Planning Application](#)

Development Description:

Installation of mechanical plant (coffee roasting machine extraction system) to service new coffee shop


Conservation Area: Yes - **Broadway Market**

Application Type: **Householder Planning Consent**

Date Received: 18/12/2018

Date Validated: 06/03/2019

Application Status: **REGISTERED**

Development Address: [GIS Map](#) 
Flat 10, 13 Broadway Market London E8 4PH

Application Number: **2018/4643**

Case Officer: Micheal Garvey

Applicant Name: Mr Beskine

Agent Name: Mr sean Breslin

 [Hyper Link to applicaton Documents](#)

 [Comment on a Planning Application](#)

Development Description:

Installation of new bi - folding doors to rear of flat 10 and reinstatement of pavement lights to front pavement.

Conservation Area: Yes - **Broadway Market**


Hoxton East and Shoreditch Ward

Application Type: **Advertisement Consent**

Date Received: 05/03/2019

Date Validated: 08/03/2019

Application Status: **REGISTERED**

Development Address: [GIS Map](#) 
IQ STUDENT ACCOMMODATION
67 KINGSLAND ROAD
LONDON
HOXTON
E2 8AG

Application Number: **2019/0844**

Case Officer: Raymond Okot

Applicant Name: C/o AGENT

Agent Name: Technical Signs

 [Hyper Link to applicaton Documents](#)

 [Comment on a Planning Application](#)

Development Description:

Installation of 1 fascia sign and 1 internally illuminated projecting sign

Conservation Area: Yes - **Kingsland**

Application Type: **Discharge of Conditions**

Date Received: 14/02/2019

Date Validated: 04/03/2019

Application Status: **REGISTERED**

Development Address: [GIS Map](#) 

Tea Building
56 Shoreditch High Street
Hackney
London
E1 6JJ

Development Description:

Submission of details pursuant to discharge condition 3 (details and materials) of planning permission 2108/2212 dated 28/09/2018

Conservation Area: Yes - **South Shoreditch**

Application Number: **2019/0575**

Case Officer: Nick Bovaird

Applicant Name: Richard Hillebron

Agent Name: Derwent London

 [Hyper Link to applicaton Documents](#)

 [Comment on a Planning Application](#)

Application Type: **Discharge of Conditions**

Date Received: 04/03/2019

Date Validated: 08/03/2019

Application Status: **REGISTERED**

Development Address: [GIS Map](#) 

Britannia Leisure Centre (including car park and hard courts) adjacent to Hyde Road and Pitfield Street N15 JU; land on the corner of Penn Street and Bridport Place; and other land within Gopsall Street, Northport Street and Shoreditch Park (including, but not limited to, Grange Street).

Development Description:

Submission of details pursuant to condition 15 (Arboricultural Method Statement) pursuant to planning permission 2018/0926 dated 07/12/18 for for Outline (hybrid) application for the demolition of existing buildings and erection of eight buildings, comprising: up to 481 residential units; flexible commercial floorspace within use classes A1 / A3 / B1; Early Years Centre; Secondary School; and Leisure Centre.

Conservation Area: No

Application Number: **2019/0801**

Case Officer: Steve Fraser-Lim

Applicant Name: Mr Ian Williams

Agent Name: Tibbalds Planning and Urban Design Ltd.

 [Hyper Link to applicaton Documents](#)

 [Comment on a Planning Application](#)

Application Type: **Discharge of Conditions**

Date Received: 04/03/2019

Date Validated: 08/03/2019


Application Status: **REGISTERED**

Application Number: **2019/0812**

Case Officer: Steve Fraser-Lim

Applicant Name: Mr Ian Williams

Agent Name: Tibbalds Planning and Urban Design Ltd.

Development Address: [GIS Map](#) 

Britannia Leisure Centre (including car park and hard courts) adjacent to Hyde Road and Pitfield Street N15 JU; land on the corner of Penn Street and Bridport Place; and other land within Gopsall Street, Northport Street and Shoreditch Park (including, but not limited to, Grange Street).

Development Description:

Submission of details pursuant to condition 32 (parts a and b only) (sculpture preservation method statement) pursuant to planning permission 2018/0926 dated 07/12/18 for for Outline (hybrid) application for the demolition of existing buildings and erection of eight buildings, comprising: up to 481 residential units; flexible commercial floorspace within use classes A1 / A3 / B1; Early Years Centre; Secondary School; and Leisure Centre.

Conservation Area: No

 [Hyper Link to applicaton Documents](#)

 [Comment on a Planning Application](#)

Application Type: **Full Planning Permission**

Date Received: 14/02/2019

Date Validated: 07/03/2019

Application Status: **REGISTERED**

Development Address: [GIS Map](#) 

Tower House 7 Chapel Place London EC2A 3DQ

Development Description:

Change of use of 1st floor from offices (Class B1) to live/work unit (Sui Generis).

Conservation Area: Yes - **South Shoreditch**

Application Number: **2019/0578**

Case Officer: Louise Smith

Applicant Name: Mr David Cole

Agent Name: Kappa Planning Ltd

 [Hyper Link to applicaton Documents](#)

 [Comment on a Planning Application](#)

Application Type: **Full Planning Permission**

Date Received: 04/03/2019

Date Validated: 08/03/2019

Application Status: **REGISTERED**

Development Address: [GIS Map](#) 

180 - 182 Shoreditch High Street
London
E1 6HY

Development Description:

Partial demolition of 180-182 Shoreditch High Street together with internal alterations and change of use to flexible commercial (A1/A2/A3/A4) and refurbishment of existing residential units (C3) and associated access and storage together with other associated works (in association with Listed Building Consent 2019/0832)

Conservation Area: Yes - **South Shoreditch**

Application Number: **2019/0786**

Case Officer: Gareth Barnett

Applicant Name: C/O Agent

Agent Name: DP9

 [Hyper Link to applicaton Documents](#)

 [Comment on a Planning Application](#)

Application Type: **Listed Building Consent**

Date Received: 22/02/2019

Date Validated: 04/03/2019

Application Status: **REGISTERED**

Development Address: [GIS Map](#) 

59-65A
Worship Street
Hackney
London
EC2A 2DU

Development Description:

Replacement of asbestos roof tiles with slate roof tiles; repair of roof

Conservation Area: Yes - **South Shoreditch**

Application Number: **2019/0692**

Case Officer: Nick Bovaird

Applicant Name: .

Agent Name: DWD

 [Hyper Link to applicaton Documents](#)


 [Comment on a Planning Application](#)

Application Type: **Listed Building Consent**

Date Received: 04/03/2019

Date Validated: 08/03/2019

Application Status: **REGISTERED**

Development Address: [GIS Map](#) 

180 - 182 Shoreditch High Street
London
E1 6HY

Development Description:

Partial demolition of 180-182 Shoreditch High Street together with internal alterations and refurbishment of existing residential units (C3) and associated access and storage together with other associated works (in association with FULL Application 2019/0786)

Conservation Area: Yes - **South Shoreditch**

Application Number: **2019/0832**

Case Officer: Gareth Barnett

Applicant Name: C/O Agent

Agent Name: DP9

 [Hyper Link to applicaton Documents](#)

 [Comment on a Planning Application](#)

Application Type: **Non-material / Minor amendment**

Date Received: 13/02/2019

Date Validated: 04/03/2019

Application Status: **REGISTERED**

Application Number: **2019/0554**

Case Officer: Danny Huber

Applicant Name: . . .

Agent Name: Savills

Development Address: [GIS Map](#) 
293-295
Old Street
Hackney
London
EC1V 9LA

Development Description:

Non-material amendment to planning permission ref 2015/2717 dated 23/02/2016 consisting of relocation of part of PV panel zone at roof level

Conservation Area: Yes - **South Shoreditch**

 [Hyper Link to applicaton Documents](#)


 [Comment on a Planning Application](#)

Application Type: **Removal or Variation of Condition**

Date Received: 22/02/2019

Date Validated: 04/03/2019

Application Status: **REGISTERED**

Development Address: [GIS Map](#) 

Basement And Ground Floor
123 Shoreditch High Street
Hackney
London
E1 6JE

Development Description:

Removal of condition 4 (Soundproofing) of planning permission 2012/2634 dated 30/10/2012 for "Use of ground floor and basement as a wine bar together with installation of new shopfront and external flue extract on rear elevation. (variation of condition 3 in relation to opening hours of planning permission ref 2003/0291 dated 28/08/2003)".

Conservation Area: Yes - **South Shoreditch**

Application Number: **2019/0685**

Case Officer: Nick Bovaird

Applicant Name: -

Agent Name: Planning Consultant

 [Hyper Link to applicaton Documents](#)

 [Comment on a Planning Application](#)

Hoxton West Ward

Application Type: **Discharge of Conditions**

Date Received: 18/02/2019

Date Validated: 06/03/2019

Application Status: **REGISTERED**

Development Address: [GIS Map](#) 

133 Shepherdess Walk London N1 7QA

Development Description:

Submission of details pursuant to conditions 3 (materials), 4 (detailed drawings parts b, c, d, e, f, g, h, i) and 6 (living roof) of planning permission 2018/3521 dated 23/11/2018.

Application Number: **2019/0614**

Case Officer: Nick Bovaird

Applicant Name: Miss Audi

Agent Name: Erbar Mattes Limited

 [Hyper Link to applicaton Documents](#)

 [Comment on a Planning Application](#)


Conservation Area: Yes - **Regent's Canal - Shoreditch CAAC**

Application Type: **Discharge of Conditions**

Date Received: 26/02/2019

Date Validated: 06/03/2019

Application Status: **REGISTERED**

Development Address: [GIS Map](#) 

133 Shepherdess Walk
Hackney
London
N1 7QA

Development Description:

Submission of details pursuant to condition 4 (detailed drawings parts b, c, d, e, f, g, h, i) of planning permission 2018/3521 dated 23/11/2018.


Conservation Area: Yes - **Regent's Canal - Shoreditch CAAC**

Application Type: **Discharge of Conditions**

Date Received: 30/11/2018

Date Validated: 08/03/2019

Application Status: **REGISTERED**

Development Address: [GIS Map](#) 

St Marks House, Basement And Ground Floor 1C Shepherdess Walk London N1 7BQ

Development Description:

Submission of details pursuant to condition 3 (materials) attached to planning permission 2014/2819.

Conservation Area: Yes - **Regent's Canal - Shoreditch CAAC**

Application Number: **2019/0743**

Case Officer: Nick Bovaird

Applicant Name: Ms Audi

Agent Name: Erbar Mattes Limited



[Hyper Link to applicaton Documents](#)



[Comment on a Planning Application](#)

Application Number: **2018/4398**

Case Officer: Barry Coughlan

Applicant Name: Mr N/A N/A

Agent Name: DP9 Limited



[Hyper Link to applicaton Documents](#)



[Comment on a Planning Application](#)

Application Type: **Discharge of Conditions**

Date Received: 04/03/2019

Date Validated: 08/03/2019

Application Status: **REGISTERED**

Development Address: [GIS Map](#) 

145 City Road London EC1 - 37 East Road London N1 6AZ

Development Description:

Submission of details pursuant to condition 39 (operational management plan) attached to planning permission 2012/3259.

Conservation Area: No

Application Number: **2019/0784**

Case Officer: Barry Coughlan

Applicant Name: n/a

Agent Name: DP9 Limited



[Hyper Link to applicaton Documents](#)




[Comment on a Planning Application](#)

Application Type: **Discharge of Conditions**

Date Received: 04/03/2019

Date Validated: 08/03/2019

Application Status: **REGISTERED**

Development Address: [GIS Map](#) 

145 City Road London EC1 - 37 East Road London N1 6AZ

Development Description:

Submission of details pursuant to condition 9 (commercial travel plan) attached to planning permission 2012/3259

Conservation Area: No

Application Number: **2019/0813**

Case Officer: Barry Coughlan

Applicant Name: n/a

Agent Name: DP9 Limited



[Hyper Link to applicaton Documents](#)




[Comment on a Planning Application](#)

Application Type: **Discharge of Conditions**

Date Received: 04/03/2019

Date Validated: 08/03/2019

Application Status: **REGISTERED**

Development Address: [GIS Map](#) 

145 City Road London EC1 - 37 East Road London N1 6AZ

Development Description:

Submission of details pursuant to condition 5 (retail strategy) attached to planning permission 2012/3259

Application Number: **2019/0815**

Case Officer: Barry Coughlan

Applicant Name: n/a

Agent Name: DP9 Limited



[Hyper Link to applicaton Documents](#)



[Comment on a Planning Application](#)


Conservation Area: No

Application Type: **Full Planning Permission**

Date Received: 22/02/2019

Date Validated: 06/03/2019

Application Status: **REGISTERED**

Development Address: [GIS Map](#) 

Unit 1, 145 City Road London EC1V 9NU

Development Description:

External alterations to existing shopfront at ground floor level.

Conservation Area: No

Application Type: **Lawful Development Certificate**

Date Received: 20/02/2019

Date Validated: 08/03/2019

Application Status: **REGISTERED**

Development Address: [GIS Map](#) 

Flat F
44-48 Shepherdess Walk
Hackney
London
N1 7JP

Development Description:

Existing use of the property as residential self-contained flat (Use Class C3)

Conservation Area: Yes - **Underwood Street**

Application Number: **2019/0691**

Case Officer: Micheal Garvey

Applicant Name: Mr Paul Mitchell

Agent Name: Avison Young



[Hyper Link to applicaton Documents](#)



[Comment on a Planning Application](#)

Application Number: **2019/0659**

Case Officer: Raymond Okot

Applicant Name: Mr Paul Gray

Agent Name:



[Hyper Link to applicaton Documents](#)




[Comment on a Planning Application](#)

Application Type: **Non-material / Minor amendment**

Date Received: 26/02/2019

Date Validated: 06/03/2019

Application Status: **REGISTERED**

Development Address: [GIS Map](#) 
Cherbury Court St Johns Estate London N1 6TL

Development Description:

Non material amendment to planning permission ref 2017/1795 dated 12/07/2017 comprising further alterations to the façade.

Conservation Area: No

Application Number: **2019/0742**

Case Officer: Louise Smith

Applicant Name: Mr Paul Himowicz

Agent Name: Baily Garner LLP

 [Hyper Link to applicaton Documents](#)

 [Comment on a Planning Application](#)


Kings Park Ward

Application Type: **Householder Planning Consent**

Date Received: 05/03/2019

Date Validated: 08/03/2019

Application Status: **REGISTERED**

Development Address: [GIS Map](#) 
33 Ashenden Road
Hackney
London
E5 0DP

Development Description:

Erection of single-storey outbuilding in rear garden. [Retrospective]

Conservation Area: No

Application Number: **2019/0839**

Case Officer: Gerard Livett

Applicant Name: Mr Danny Desai

Agent Name: S P Planning

 [Hyper Link to applicaton Documents](#)


 [Comment on a Planning Application](#)

Application Type: **Lawful Development Certificate**

Date Received: 26/07/2018

Date Validated: 05/03/2019

Application Status: **REGISTERED**

Development Address: [GIS Map](#) 
120 Daubeney Road
Hackney
London
E5 0EQ

Application Number: **2018/2761**

Case Officer: Kim Aukett

Applicant Name: Rubayet Choudhury

Agent Name: Qarib Nazir

 [Hyper Link to applicaton Documents](#)

 [Comment on a Planning Application](#)

Development Description:

Lawful development certificate for the erection of a rear roof dormer extension and two rooflights on front roof slope.

Conservation Area: No


Lea Bridge Ward

Application Type: **Full Planning Permission**

Date Received: 15/02/2019

Date Validated: 08/03/2019

Application Status: **REGISTERED**

Development Address: [GIS Map](#) 

36 Mildenhall Road
Hackney
London
E5 0RU

Development Description:

New three level residential dwelling (including basement) at rear of site facing Millfields Road

Conservation Area: No

Application Number: **2019/0589**

Case Officer: Kim Aukett

Applicant Name: Mr & Mrs Anar

Agent Name: Mrs Anna Schabel

 [Hyper Link to applicaton Documents](#)

 [Comment on a Planning Application](#)

Application Type: **Householder Planning Consent**

Date Received: 22/02/2019

Date Validated: 04/03/2019

Application Status: **REGISTERED**

Development Address: [GIS Map](#) 

82 Glenarm Road
Hackney
London
E5 0LZ

Development Description:

Alterations to the existing mansard roof, including increase in roof height, replacement rear fenestration and relocation of the existing three front rooflights.

Conservation Area: No

Application Number: **2019/0695**

Case Officer: Alyce Jeffery

Applicant Name: Ms Theresia Paterson

Agent Name: Moxy and Co Ltd

 [Hyper Link to applicaton Documents](#)

 [Comment on a Planning Application](#)

Application Type: **Householder Planning Consent**

Date Received: 22/02/2019

Date Validated: 05/03/2019

Application Status: **REGISTERED**

Development Address: [GIS Map](#) 

82 Glenarm Road
Hackney
London
E5 0LZ

Development Description:

Demolition of the existing ground floor rear extension, erection of a ground floor rear extension, excavation of a front lightwell with metal railings, excavation of the existing basement including a bay window to the front, installation of a roof terrace at first floor level with associated glazed screening, installation of two rooflights to the rear outrigger, changes to rear fenestration and removal of existing outrigger side facing window,

Conservation Area: No

Application Number: **2019/0694**

Case Officer: Alyce Jeffery

Applicant Name: Ms Theresia Paterson

Agent Name: Moxy and Co Ltd

 [Hyper Link to applicaton Documents](#)

 [Comment on a Planning Application](#)


London Fields Ward

Application Type: **Householder Planning Consent**

Date Received: 18/02/2019

Date Validated: 08/03/2019

Application Status: **REGISTERED**

Development Address: [GIS Map](#) 

45 Albion Drive
Hackney
London
E8 4LT

Development Description:

Installation of a rooflight to butterfly roof

Conservation Area: Yes - **Graham Road and Mapledene**

Application Number: **2019/0605**

Case Officer: Danny Huber

Applicant Name: Mrs Vivien O'Brien

Agent Name: Mrs Vivien O'Brien

 [Hyper Link to applicaton Documents](#)

 [Comment on a Planning Application](#)

Application Type: **Works to a Tree in Conservation Area Notification**

Date Received: 11/02/2019

Date Validated: 06/03/2019

Application Status: **REGISTERED**

Development Address: [GIS Map](#) 

94 Lavender Grove
Hackney
London
E8 3LS

Development Description:

Rear Garden
G1 - 4 x Cypress - Reduce height by 3M and shape. Crown reduce 1 x Plum by 1M.
T2 - Fig Tree - Fell.

Conservation Area: Yes - **Graham Road and Mapledene**

Application Number: **2019/0520**

Case Officer: Marc Sanders

Applicant Name: Davies

Agent Name: Bartlett Tree Experts

 [Hyper Link to applicaton Documents](#)

 [Comment on a Planning Application](#)

Shacklewell Ward

Application Type: **Lawful Development Certificate**

Date Received: 26/02/2019

Date Validated: 06/03/2019

Application Status: **REGISTERED**

Development Address: [GIS Map](#) 

1 Rusbridge Close
Hackney
London
E8 2RR

Development Description:

Erection of a single storey rear extension.

Conservation Area: No

Application Number: **2019/0741**

Case Officer: Richard Kealey

Applicant Name: Mr Patrick Durcan

Agent Name: Archimedes Design

 [Hyper Link to applicaton Documents](#)

 [Comment on a Planning Application](#)

Springfield Ward

Application Type: **Discharge of Conditions**

Date Received: 09/01/2019

Date Validated: 08/03/2019

Application Status: **REGISTERED**

Development Address: [GIS Map](#) 

Springfield Park Boundary Wall Spring Hill London E5 9BE

Development Description:

Submission of details pursuant to condition 3 (Tree Protection) attached to planning permission 2018/1504 dated 28/08/2018.

Conservation Area: No

Application Number: **2019/0097**

Case Officer: Gerard Livett

Applicant Name: Ms Katie Tomkins

Agent Name: Pringle Richards Sharratt Architects



[Hyper Link to applicaton Documents](#)



[Comment on a Planning Application](#)

Application Type: **Full Planning Permission**

Date Received: 08/02/2019

Date Validated: 05/03/2019

Application Status: **REGISTERED**

Development Address: [GIS Map](#) 

38 and 40 Knightland Road London E5 9HS

Development Description:

Joint planning application for a rear wrap around extension of 5m (retrospective).

Conservation Area: No

Application Number: **2019/0490**

Case Officer: Richard Kealey

Applicant Name: Mr Neushlaus

Agent Name: SAM Planning services



[Hyper Link to applicaton Documents](#)



[Comment on a Planning Application](#)

Application Type: **Householder Planning Consent**

Date Received: 25/02/2019

Date Validated: 04/03/2019

Application Status: **REGISTERED**

Development Address: [GIS Map](#) 

85 Darenth Road

Hackney

London

N16 6EB

Development Description:

Erection of a ground floor rear extension.

Application Number: **2019/0709**

Case Officer: Alyce Jeffery

Applicant Name: Mr Rosental

Agent Name: Redwoods Projects Ltd



[Hyper Link to applicaton Documents](#)



[Comment on a Planning Application](#)


Conservation Area: No

Application Type: **Householder Planning Consent**

Date Received: 27/02/2019

Date Validated: 06/03/2019

Application Status: **REGISTERED**

Development Address: [GIS Map](#) 
7 Leabourne Road London N16 6SU

Development Description:

Erection of a front roof extension.

Conservation Area: No

Application Number: **2019/0760**

Case Officer: Richard Kealey

Applicant Name: Mr Grossberger

Agent Name: Paramount Planning Ltd



[Hyper Link to applicaton Documents](#)



[Comment on a Planning Application](#)


Stamford Hill West Ward

Application Type: **Full Planning Permission**

Date Received: 25/02/2019

Date Validated: 08/03/2019

Application Status: **REGISTERED**

Development Address: [GIS Map](#) 
99-101 Dunsmure Road London N16 5HT

Development Description:

Re-arrangement of the upper floors to facilitate the creation of two self-contained residential units and loss of two maisonette units; alteration to shop frontage including new signage and associated works.

Conservation Area: No

Application Number: **2019/0707**

Case Officer: Alix Hauser

Applicant Name: Mr Flaxer

Agent Name: Mr Shulem Posen



[Hyper Link to applicaton Documents](#)




[Comment on a Planning Application](#)

Application Type: **Householder Planning Consent**

Date Received: 20/02/2019

Date Validated: 04/03/2019

Application Status: **REGISTERED**

Development Address: [GIS Map](#) 
6 Linthorpe Road London N16 5RF

Development Description:

Erection of a first floor side extension, installation of a rear rooflight, changes to rear fenestration including installation of two windows.

Conservation Area: No

Application Number: **2019/0657**

Case Officer: Alyce Jeffery

Applicant Name: Mr Landau

Agent Name: Studio Verve Architects

 [Hyper Link to applicaton Documents](#)


 [Comment on a Planning Application](#)

Application Type: **Lawful Development Certificate**

Date Received: 20/02/2019

Date Validated: 04/03/2019

Application Status: **REGISTERED**

Development Address: [GIS Map](#) 
87 Queen Elizabeths Walk
Hackney
London
N16 5UG

Development Description:

Alterations to the existing conservatory and changes to the rear elevation fenestration.

Conservation Area: Yes - **Stoke Newington Reservoirs, Filter Beds and New River**

Application Number: **2019/0651**

Case Officer: Alyce Jeffery

Applicant Name: Emma Barker

Agent Name: BVDS Architects

 [Hyper Link to applicaton Documents](#)


 [Comment on a Planning Application](#)

Application Type: **Lawful Development Certificate**

Date Received: 20/02/2019

Date Validated: 04/03/2019

Application Status: **REGISTERED**

Development Address: [GIS Map](#) 
87 Queen Elizabeths Walk
Hackney
London
N16 5UG

Application Number: **2019/0652**

Case Officer: Alyce Jeffery

Applicant Name: Emma Barker

Agent Name: BVDS Architects

 [Hyper Link to applicaton Documents](#)

 [Comment on a Planning Application](#)

Development Description:

Proposed erection of a rear dormer roof extension and installation of two roof lights to the rear.

Conservation Area: Yes - **Stoke Newington Reservoirs, Filter Beds and New River**


Stoke Newington Ward

Application Type: **Full Planning Permission**

Date Received: 11/12/2018

Date Validated: 06/03/2019

Application Status: **REGISTERED**

Development Address: [GIS Map](#) 
210 Stoke Newington High Street London N16 7HU

Development Description:

Single storey rear extension at ground floor (Retrospective)

Conservation Area: Yes - **Stoke Newington**

Conservation Area: Yes -

Application Number: **2018/4503**

Case Officer: Louise Prew

Applicant Name: Mr Sheikh Hossain

Agent Name: Simplicity-Designs UK LTD

 [Hyper Link to applicaton Documents](#)


 [Comment on a Planning Application](#)

Application Type: **Lawful Development Certificate**

Date Received: 26/02/2019

Date Validated: 04/03/2019

Application Status: **REGISTERED**

Development Address: [GIS Map](#) 
103 Bouverie Road
Hackney
London
N16 0AD

Development Description:

Permitted development application Class B & C Roof extension

Conservation Area: No

Application Number: **2019/0731**

Case Officer: Kim Aukett


Applicant Name: Mr Adam Strudwick

Agent Name: Damian Howkins Architects

 [Hyper Link to applicaton Documents](#)

 [Comment on a Planning Application](#)

Application Type: **Lawful Development Certificate**
Date Received: 27/02/2019
Date Validated: 08/03/2019
Application Status: **REGISTERED**

Development Address: [GIS Map](#) 
45 Chesholm Road London N16 0DS

Development Description:
Erection of a ground floor side/rear extension.


Conservation Area: No

Application Number: **2019/0762**
Case Officer: Alyce Jeffery
Applicant Name: William Emsworth
Agent Name: Neil Dusheiko Architects

 [Hyper Link to applicaton Documents](#)

 [Comment on a Planning Application](#)

Application Type: **Lawful Development Certificate**
Date Received: 27/02/2019
Date Validated: 08/03/2019
Application Status: **REGISTERED**

Development Address: [GIS Map](#) 
45 Chesholm Road London N16 0DS

Development Description:
Erection of a rear dormer to the main roof slope and erection of a roof extension over the existing outrigger, and installation of two roof lights to the front roof slope.

Conservation Area: No


Application Number: **2019/0763**
Case Officer: Alyce Jeffery
Applicant Name: William Emsworth
Agent Name: Neil Dusheiko Architects

 [Hyper Link to applicaton Documents](#)

 [Comment on a Planning Application](#)

Victoria Ward

Application Type: **Full Planning Permission**
Date Received: 18/02/2019
Date Validated: 06/03/2019
Application Status: **REGISTERED**

Development Address: [GIS Map](#) 
47-49 Tudor Road London E9 7SN

Development Description:
Erection of extension at main roof level with external terrace to provide additional self-contained residential unit (use class C3).

Application Number: **2019/0601**
Case Officer: Louise Smith
Applicant Name: JAMES LYNCH
Agent Name: 410 Architects

 [Hyper Link to applicaton Documents](#)

 [Comment on a Planning Application](#)

Conservation Area: Yes - **Mare Street**


Woodberry Down Ward

Application Type: **Discharge of Conditions**

Date Received: 08/02/2019

Date Validated: 06/03/2019

Application Status: **REGISTERED**

Development Address: [GIS Map](#) 

Site known as Phase 2 (Block D) in Woodberry Woodberry Down Estate London N4 2TN

Application Number: **2019/0489**

Case Officer: Alison Rugg

Applicant Name: (see company name)

Agent Name: Rolfe Judd Planning



[Hyper Link to applicaton Documents](#)



[Comment on a Planning Application](#)

Development Description:

Submission of details pursuant to condition 4 (Materials) for Block D Phase 2 only attached to planning application 2013/3223 dated 20th August 2014, and subsequently updated by application 2017/5001 dated 01 November 2018.

Conservation Area: No