


Brownswood Ward

Application Type: **Full Planning Permission**
Date Validated: 17/12/2018
Date Decision: 05/02/2019
Application Status: **FINAL DECISION**
Decision: **Granted - Extra Conditions**


Development Address: [GIS Map](#) 
Aston Court
64 Queens Drive
Hackney
London
N4 2YD

Development Description:
Erection of a perimeter fence and installation of a new access gate along Queens Drive.

Application Number: **2018/4042**
Case Officer: Alyce Jeffery
Applicant Name: Mr Simon Manzi
Agent Name: Baily Garner
Level: **Delegated**

 [Hyper Link to applicaton Documents](#)

Application Type: **Householder Planning Consent**
Date Validated: 04/01/2019
Date Decision: 07/02/2019
Application Status: **FINAL DECISION**
Decision: **Granted - Extra Conditions**

Development Address: [GIS Map](#) 
33 Kings Crescent Hackney London N4 2SY

Development Description:
Use of the second floor rear flat roof as a roof terrace, including enlargement of the existing window opening.

Application Number: **2018/4583**
Case Officer: Richard Kealey
Applicant Name: Mrs Mary Hughes
Agent Name: Azman Architects
Level: **Delegated**

 [Hyper Link to applicaton Documents](#)

Cazenove Ward

Application Type: **Advertisement Consent**

Date Validated: 03/01/2019

Date Decision: 05/02/2019

Application Status: **FINAL DECISION**

Decision: **Refuse**

Development Address: [GIS Map](#) 

Upper Clapton Road
O/S 93b
London
Hackney
E5 9BU

Development Description:

Two LED digital display screens, one located either side of the InLink unit.

Application Number: **2018/4526**

Case Officer: Kim Aukett

Applicant Name: Mr Neil Scoresby

Agent Name: Harlequin Group

Level: **Delegated**



[Hyper Link to applicaton Documents](#)

Application Type: **Full Planning Permission**

Date Validated: 11/12/2018

Date Decision: 07/02/2019

Application Status: **FINAL DECISION**

Decision: **Granted - Standard Conditions**

Development Address: [GIS Map](#) 

Flat B, 87 Cazenove Road London N16 6BB

Development Description:

Erection of a single storey rear conservatory.

Application Number: **2018/4258**

Case Officer: Alyce Jeffery

Applicant Name: Mr Richard Lang

Agent Name: Godsmark Architecture

Level: **Delegated**



[Hyper Link to applicaton Documents](#)

Application Type: **Full Planning Permission**

Date Validated: 17/12/2018

Date Decision: 04/02/2019

Application Status: **FINAL DECISION**

Decision: **Granted - Extra Conditions**

Development Address: [GIS Map](#) 

16 Braydon Road
Hackney
London
N16 6QB

Application Number: **2018/4265**

Case Officer: Jeni Cowan

Applicant Name: Mr B Roth

Agent Name: Sam Planning Services Ltd

Level: **Delegated**



[Hyper Link to applicaton Documents](#)

Development Description:

Partial filling in of basement and excavation of front lightwell with balustrading, and sunken garden to rear; elevational changes to rear; rebuilding of single storey rear extension; rmodification of existing dormer; conversion of property from seven self-contained flats (C3 Use Class) to create three self-contained units (C3 Use Class)


Application Type: **Full Planning Permission**

Date Validated: 04/01/2019

Date Decision: 08/02/2019

Application Status: **FINAL DECISION**

Decision: **Granted - Extra Conditions**

Development Address: [GIS Map](#) 

Talmud Torah Yetev Lev School, 111-115 Cazenove Road, London, N16 6AX

Development Description:

Erection of a single storey climbing frame and associated acoustic fencing.

Application Type: **Householder Planning Consent**

Date Validated: 04/01/2019

Date Decision: 07/02/2019

Application Status: **FINAL DECISION**

Decision: **Granted - Standard Conditions**

Development Address: [GIS Map](#) 

143 Upper Clapton Road Hackney London E5 9DB

Development Description:

Alterations to the front garden to include the provision of a hardstanding driveway; altered front and side fencing; and installation of a sliding gate to facilitate the installation of a vehicular crossover and dropped kerb on Gilda Crescent.

Application Type: **Lawful Development Certificate**

Date Validated: 19/12/2018

Date Decision: 05/02/2019

Application Status: **FINAL DECISION**

Decision: **Granted**

Development Address: [GIS Map](#) 

Beis Rochel Yetev Lev Nursery
79-83 Cazenove Road
Hackney
London
N16 6BB

Application Number: **2018/4497**

Case Officer: Alix Hauser

Applicant Name: Mr S Tzik

Agent Name: SAM Planning services

Level: **Delegated**



[Hyper Link to applicaton Documents](#)

Application Number: **2018/4579**

Case Officer: Alix Hauser

Applicant Name: Mr N Schreiber

Agent Name: Anva

Level: **Delegated**



[Hyper Link to applicaton Documents](#)

Application Number: **2018/4489**

Case Officer: Louise Prew

Applicant Name: Beis Rochel Yetev Lev Nursery

Agent Name: Sam Planning Services Ltd

Level: **Delegated**



[Hyper Link to applicaton Documents](#)

Development Description:

Single storey rear building in use as a nursery school (Use Class D1) (Certificate of Lawfulness for Existing Use)


Application Type: **Prior Notification - Telecoms**

Date Validated: 07/01/2019

Date Decision: 05/02/2019

Application Status: **FINAL DECISION**

Decision: **Refuse**

Development Address: [GIS Map](#) 

Upper Clapton Road
O/S 93b
London
Hackney
E5 9BU

Development Description:

Prior notification - electronic communications apparatus supporting Wi-Fi antennas in the form of an InLink

Application Number: **2018/4525**

Case Officer: Kim Aukett

Applicant Name: Mr Neil Scoresby

Agent Name: Harlequin Group

Level: **Delegated**



[Hyper Link to applicaton Documents](#)

Clissold Ward

Application Type: **Discharge of Conditions**

Date Validated: 19/12/2018

Date Decision: 07/02/2019

Application Status: **FINAL DECISION**

Decision: **Granted**

Development Address: [GIS Map](#) 

1 Clifford Terrace Church Walk London N16 9PR

Development Description:

Submission of details pursuant to condition 13 (Secure by design) attached to planning permission ref 2013/1614 dated 13/11/2014, erection of six (6) terraced three-storey dwellings comprising 5 X 4- bedroom and 1 X 3-bedroom to the rear of the property along with associated car parking, cycle spaces, access and landscaping.

Application Number: **2018/4480**

Case Officer: Alyce Jeffery

Applicant Name: Kilikita

Agent Name: CHMRP Architects

Level: **Delegated**



[Hyper Link to applicaton Documents](#)

Application Type: **Discharge of Conditions**

Date Validated: 02/01/2019

Date Decision: 07/02/2019

Application Status: **FINAL DECISION**

Decision: **Granted**

Development Address: [GIS Map](#) 

Newington Green Church, 39 Newington Green, London, N16 9PR

Development Description:

Submission of details pursuant to condition 3 (Written Scheme of Investigation) attached to planning permission 2018/0419 dated 25/05/2018.

Application Number: **2018/4574**

Case Officer: Gerard Livett

Applicant Name: Miss Stephanie Brooks

Agent Name: Richard Griffiths Architects

Level: **Delegated**



[Hyper Link to applicaton Documents](#)

Dalston Ward


Application Type: **Advertisement Consent**

Date Validated: 03/01/2019

Date Decision: 05/02/2019

Application Status: **FINAL DECISION**

Decision: **Refuse**

Development Address: [GIS Map](#) 

Pavement outside 101 Kingsland High Street London E8 2PB

Development Description:

Display of digital advertisement panels on a new Link Unit on the footway on the western side of Kingsland High Street adjacent to 101 Kingsland High Street.

Application Number: **2018/4535**

Case Officer: Alix Hauser

Applicant Name: Mr Neil Scoresby

Agent Name: Harlequin Group

Level: **Delegated**



[Hyper Link to applicaton Documents](#)

Application Type: **Advertisement Consent**

Date Validated: 02/01/2019

Date Decision: 05/02/2019

Application Status: **FINAL DECISION**

Decision: **Refuse**

Development Address: [GIS Map](#) 

Kingsland High Street, O/S No. 130 London Hackney E8 2NS

Development Description:

Consent to display two LED digital display screens on either side of InLink telecom.

Application Number: **2018/4547**

Case Officer: Richard Kealey

Applicant Name: Mr Neil Scoresby


Agent Name: Harlequin

Level: **Delegated**



[Hyper Link to applicaton Documents](#)

Application Type: **Householder Planning Consent**
Date Validated: 04/01/2019
Date Decision: 05/02/2019
Application Status: **FINAL DECISION**
Decision: **Granted - Extra Conditions**

Development Address: [GIS Map](#) 
21 Sandringham Road
Hackney
London
E8 2LR

Development Description:
Erection of a single storey rear extension; enlarged rear dormer roof extension and rooflights to rear roof slopes

Application Number: **2018/4509**
Case Officer: Louise Prew
Applicant Name: Mr Fionn Concannon
Agent Name: Mr Liam Whitfield
Level: **Delegated**

 [Hyper Link to applicaton Documents](#)

Application Type: **Householder Planning Consent**
Date Validated: 04/01/2019
Date Decision: 05/02/2019
Application Status: **FINAL DECISION**
Decision: **Granted - Extra Conditions**


Development Address: [GIS Map](#) 
21 Sandringham Road
Hackney
London
E8 2LR

Development Description:
Erection of a single storey rear extension, removal of the existing rear external concrete staircase and enlargement of rear roof dormer

Application Number: **2018/4510**
Case Officer: Louise Prew
Applicant Name: Mr Fionn Concannon
Agent Name: Mr Liam Whitfield
Level: **Delegated**

 [Hyper Link to applicaton Documents](#)

Application Type: **Householder Planning Consent**
Date Validated: 04/01/2019
Date Decision: 05/02/2019
Application Status: **FINAL DECISION**
Decision: **Refuse**

Development Address: [GIS Map](#) 
21 Sandringham Road
Hackney
London
E8 2LR

Application Number: **2018/4511**
Case Officer: Louise Prew
Applicant Name: Mr Fionn Concannon
Agent Name: Mr Liam Whitfield
Level: **Delegated**

 [Hyper Link to applicaton Documents](#)

Development Description:

Erection of a first floor rear extension and enlargement of rear roof dormer window


Application Type: **Prior Notification - Telecoms**

Date Validated: 07/01/2019

Date Decision: 05/02/2019

Application Status: **FINAL DECISION**

Decision: **Refuse**

Development Address: [GIS Map](#) 

Pavement outside 101 Kingsland High Street London E8 2PB

Development Description:

Prior approval for siting and appearance: Installation of an Inlink/telephone kiosk.

Application Type: **Prior Notification - Telecoms**

Date Validated: 04/01/2019

Date Decision: 05/02/2019

Application Status: **FINAL DECISION**

Decision: **Refuse**

Development Address: [GIS Map](#) 

Kingsland High Street, O/S No. 130 London Hackney E8 2NS

Development Description:

Prior approval application for the installation of a public phone kiosk (InLink)

Application Type: **Works to a Tree in Conservation Area Notification**

Date Validated: 20/12/2018

Date Decision: 05/02/2019

Application Status: **FINAL DECISION**

Decision: **No Objection**

Development Address: [GIS Map](#) 

47 Dalston Lane London E8 2NG

Development Description:

T1 - London plane tree in rear garden - Reduce height by about 6m and reshape the remaining canopy to match.

Application Number: **2018/4534**

Case Officer: Alix Hauser

Applicant Name: Mr Neil Scoresby

Agent Name: Harlequin Group

Level: **Delegated**



[Hyper Link to applicaton Documents](#)

Application Number: **2018/4546**

Case Officer: Richard Kealey

Applicant Name: Mr Neil Scoresby

Agent Name: Harlequin Ltd

Level: **Delegated**



[Hyper Link to applicaton Documents](#)

Application Number: **2018/4602**

Case Officer: Marc Sanders

Applicant Name: Mr David Inglis


Agent Name: LG trees

Level: **Delegated**



[Hyper Link to applicaton Documents](#)

Application Type: **Householder Planning Consent**
Date Validated: 07/01/2019
Date Decision: 07/02/2019
Application Status: **FINAL DECISION**
Decision: **Granted - Standard Conditions**

Development Address: [GIS Map](#) 
149 De Beauvoir Road London N1 4DL


Development Description:

Erection of railings at first floor level, replacement of first floor rear window with a door, removal of window to south elevation and removal of door to north elevation

Application Number: **2018/4274**
Case Officer: Danny Huber
Applicant Name: Mrs Anna Kernon
Agent Name:
Level: **Delegated**

 [Hyper Link to applicaton Documents](#)

Application Type: **Lawful Development Certificate**
Date Validated: 03/01/2019
Date Decision: 06/02/2019
Application Status: **FINAL DECISION**
Decision: **Granted - Standard Conditions**

Development Address: [GIS Map](#) 
Unit 201 10 Southgate Road London N1 3LY


Development Description:

Existing use of the premises as a self-contained dwelling (Use Class C3)

Application Number: **2018/4577**
Case Officer: Raymond Okot
Applicant Name: Mr Wouter Parmentier
Agent Name: Reeves Law
Level: **Delegated**

 [Hyper Link to applicaton Documents](#)

Application Type: **Works to a Tree in Conservation Area Notification**
Date Validated: 25/01/2019
Date Decision: 07/02/2019
Application Status: **FINAL DECISION**
Decision: **No Objection**

Development Address: [GIS Map](#) 
13 Southgate Grove London N1 5BP

Development Description:

Application Number: **2019/0167**
Case Officer: Marc Sanders
Applicant Name: Mr Martin Michlmayr
Agent Name: Treecare Ltd.
Level: **Delegated**

 [Hyper Link to applicaton Documents](#)

Front garden T1 x 1 Quince tree in the front garden of No.13 Southgate Grove. Suggested works: Reduce crown sides by 1-1.5 meters where applicable to form a natural shape. Reduce height by 1 meter where applicable to form a natural shape. Reduce crown from street furniture to give a clearance of 1-1.5 meters. Thin crown by 15%. Lift low hanging branches to allow a clearance of 2-2.5 meters from ground Rear garden (right) T2 x1 Winter Flowering Cherry (Prunus 'Autumnalis' subhirtella) Suggested works: Reduce long overextended limb growing over the the neighbouring property by 1.5 meters to form. No other pruning required. Rear garden (right) T3 x 1 Crab Apple in the rear garden. Suggested works: Thin crown by 10%. Remove dead, dying and rubbing branches. Lift low hanging branches to give a clearance of 2.5 meters from ground level. Reduce crown by 1-1.5 meters where applicable to give a natural balanced crown. Rear garden (back left corner) T4 Magnolia x 1 (Magnolia spp) Large mature Magnolia tree in the rear garden. Suggested works: Reduce over the neighbouring Apple tree by 0.5-1 meter in order to allow some more growing space. Reduce low hanging branches by 0.5-1 meter to allow more light to reach the understory.


Application Type: **Works to a Tree in Conservation Area Notification**

Date Validated: 24/01/2019

Date Decision: 07/02/2019

Application Status: **FINAL DECISION**

Decision: **No Objection**

Development Address: [GIS Map](#) 
22 Northchurch Terrace London N1 4EG

Development Description:

T1 Robinia, fell and grind (decay at base, severe die back in crown). Clients intend to replant with a different species.

Application Number: **2019/0171**

Case Officer: Marc Sanders

Applicant Name: Mrs Webster

Agent Name: M Parkin Tree Specialists Ltd

Level: **Delegated**



[Hyper Link to applicaton Documents](#)

Hackney Central Ward

Application Type: **Advertisement Consent**

Date Validated: 20/12/2018

Date Decision: 05/02/2019

Application Status: **FINAL DECISION**

Decision: **Refuse**

Development Address: [GIS Map](#) 
Pavement on western side of Amhurst Road opposite 80 Amhurst Road London E8 1JH

Development Description:

Display of digital advertisement panels on a new Link Unit on the footway on the western side of Amhurst Road opposite 80 Amhurst Road

Application Number: **2018/4537**

Case Officer: Louise Smith

Applicant Name: Mr Neil Scoresby

Agent Name: Harlequin

Level: **Delegated**



[Hyper Link to applicaton Documents](#)

Application Type: **Advertisement Consent**

Date Validated: 02/01/2019

Date Decision: 05/02/2019

Application Status: **FINAL DECISION**

Decision: **Refuse**

Development Address: [GIS Map](#) 

Pavement adjacent to junction of Reading Lane & Mare Street, E8 1GQ

Development Description:

Display of digital advertisement panels on a new Link Unit on the footway on the western side of Mare Street at its junction with Reading Lane

Application Number: **2018/4539**

Case Officer: Louise Smith

Applicant Name: Mr Neil Scoresby

Agent Name: Harlequin

Level: **Delegated**



[Hyper Link to applicaton Documents](#)

Application Type: **Discharge of Conditions**

Date Validated: 24/08/2018

Date Decision: 04/02/2019

Application Status: **FINAL DECISION**

Decision: **Granted**

Development Address: [GIS Map](#) 

415 Mare Street London E8 1HY

Development Description:

Submission of details pursuant to conditions 4 (operational management plan) and 5 (sound insulation) attached to planning permission ref 2016/4786 dated 06/10/2017.

Application Number: **2018/3042**

Case Officer: Alix Hauser

Applicant Name: Alkan

Agent Name: Miss Gunes Alkan

Level: **Delegated**



[Hyper Link to applicaton Documents](#)

Application Type: **Full Planning Permission**

Date Validated: 04/01/2019

Date Decision: 07/02/2019

Application Status: **FINAL DECISION**

Decision: **Granted - Extra Conditions**

Development Address: [GIS Map](#) 

221 Graham Road Hackney London E8 1PE

Development Description:

Excavation at basement level with rear lightwell, extension at ground floor level with lower ground floor courtyard, rear roof extension with rooflights to the front roofsope and other associated external alterations to facilitate conversion of single family dwellinghouse into 3 self-contained dwellings (Class C3).

Application Number: **2018/4580**

Case Officer: Louise Smith

Applicant Name: Mr & Mrs Fraser and Hannah Hawkes and Nicols


Agent Name: Sketch Architects

Level: **Delegated**



[Hyper Link to applicaton Documents](#)

Application Type: **Prior Notification - Telecoms**
Date Validated: 03/01/2019
Date Decision: 05/02/2019
Application Status: **FINAL DECISION**
Decision: **Granted**

Development Address: [GIS Map](#) 

Pavement on western side of Amhurst Road opposite 80 Amhurst Road London E8 1JH.

Development Description:


Prior approval for siting and appearance: Installation of an Inlink/telephone kiosk.

Application Number: **2018/4536**
Case Officer: Louise Smith
Applicant Name: Mr Neil Scoresby
Agent Name: Harlequin
Level: **Delegated**



[Hyper Link to applicaton Documents](#)

Application Type: **Prior Notification - Telecoms**
Date Validated: 20/12/2018
Date Decision: 05/02/2019
Application Status: **FINAL DECISION**
Decision: **Refuse**

Development Address: [GIS Map](#) 

Pavement adjacent to junction of Reading Lane & Mare Street, E8 1GQ.

Development Description:

Prior approval for siting and appearance: Installation of an Inlink/telephone kiosk.

Application Number: **2018/4538**
Case Officer: Louise Smith
Applicant Name: Mr Neil Scoresby
Agent Name: Harlequin
Level: **Delegated**



[Hyper Link to applicaton Documents](#)

Hackney Downs Ward

Application Type: **Advertisement Consent**
Date Validated: 03/01/2019
Date Decision: 05/02/2019
Application Status: **FINAL DECISION**
Decision: **Refuse**

Development Address: [GIS Map](#) 

Pavement opposite 1-3 Northumberland Mansions, Lower Clapton Road, Hackney, E5 OQX

Development Description:

Display of digital advertisement panels on a new Link Unit on the footway opposite 1-3 Northumberland Mansions.

Application Number: **2018/4522**
Case Officer: Louise Smith
Applicant Name: Mr Neil Scoresby
Agent Name: Harlequin
Level: **Delegated**



[Hyper Link to applicaton Documents](#)

Application Type: **Advertisement Consent**

Date Validated: 03/01/2019

Date Decision: 05/02/2019

Application Status: **FINAL DECISION**

Decision: **Refuse**

Development Address: [GIS Map](#) 

Pavement on western side adjacent to 231 Lower Clapton Road, E5 8EG

Development Description:

Display of digital advertisement panels on a new Link Unit on the footway on the western side of Lower Clapton Road

Application Number: **2018/4524**

Case Officer: Louise Smith

Applicant Name: Mr Neil Scoresby

Agent Name: Harlequin Group

Level: **Delegated**



[Hyper Link to applicaton Documents](#)

Application Type: **Full Planning Permission**

Date Validated: 04/01/2019

Date Decision: 07/02/2019

Application Status: **FINAL DECISION**

Decision: **Granted - Standard Conditions**

Development Address: [GIS Map](#) 

47 Maury Road London N16 7BP

Development Description:

Erection of a single storey ground floor rear extension

Application Number: **2018/4211**

Case Officer: Danny Huber

Applicant Name: Mr James Field

Agent Name:

Level: **Delegated**



[Hyper Link to applicaton Documents](#)

Application Type: **Full Planning Permission**

Date Validated: 12/12/2018

Date Decision: 05/02/2019

Application Status: **FINAL DECISION**

Decision: **Granted - Extra Conditions**

Development Address: [GIS Map](#) 

Hazlitt Court 80 Northwold Road London E5 8BN

Development Description:

Erection a brick enclosure for new water supply booster pump and tank to replace existing below ground system.

Application Number: **2018/4289**

Case Officer: Danny Huber

Applicant Name: Mr Martin Swann

Agent Name: Calfordseaden LLP

Level: **Delegated**



[Hyper Link to applicaton Documents](#)

Application Type: **Full Planning Permission**

Date Validated: 04/01/2019

Date Decision: 07/02/2019

Application Status: **FINAL DECISION**

Decision: **Refuse**

Development Address: [GIS Map](#) 

34 Powell Road
Hackney
London
E5 8DJ

Development Description:

Conversion of single dwellinghouse (use class C3) into three self-contained flats (use class C3); single storey side/rear extension

Application Number: **2018/4569**

Case Officer: Jeni Cowan

Applicant Name: Mr B Barnett

Agent Name: Hartleys Projects Ltd

Level: **Delegated**



[Hyper Link to applicaton Documents](#)


Application Type: **Householder Planning Consent**

Date Validated: 04/01/2019

Date Decision: 05/02/2019

Application Status: **FINAL DECISION**

Decision: **Granted - Standard Conditions**

Development Address: [GIS Map](#) 

84 Cricketfield Road London E5 8NS

Development Description:

Erection of a single storey ground rear extension

Application Number: **2018/4084**

Case Officer: Danny Huber

Applicant Name: Mr Donald Strachan

Agent Name: Orb Planning

Level: **Delegated**



[Hyper Link to applicaton Documents](#)

Application Type: **Prior Notification - Telecoms**

Date Validated: 04/01/2019

Date Decision: 05/02/2019

Application Status: **FINAL DECISION**

Decision: **Refuse**

Development Address: [GIS Map](#) 

Pavement opposite 1-3 Northumberland Mansions, Lower Clapton Road, Hackney, E5 OQX

Development Description:

Prior approval for siting and appearance: Installation of an Inlink/telephone kiosk.

Application Number: **2018/4520**

Case Officer: Louise Smith

Applicant Name: Mr Neil Scoresby

Agent Name: Harlequin

Level: **Delegated**



[Hyper Link to applicaton Documents](#)


Application Type: **Prior Notification - Telecoms**

Date Validated: 04/01/2019

Date Decision: 05/02/2019

Application Status: **FINAL DECISION**

Decision: **Refuse**

Development Address: [GIS Map](#) 

Pavement on western side adjacent to 231 Lower Clapton Road, E5 8EG

Development Description:

Prior approval for siting and appearance: Installation of an Inlink/telephone kiosk

Application Number: **2018/4523**

Case Officer: Louise Smith

Applicant Name: Mr Neil Scoresby

Agent Name: Harlequin Group

Level: **Delegated**



[Hyper Link to applicaton Documents](#)

Hackney Wick Ward


Application Type: **Adjoining Borough Observations**

Date Validated: 25/01/2019

Date Decision: 07/02/2019

Application Status: **FINAL DECISION**

Decision: **No Objection**

Development Address: [GIS Map](#) 

68 Wallis Road London E9 5LH

Development Description:

Adjoining observations from LDC for Approval of details pursuant to condition 3 (Material samples) of planning permission 17/00428/FUL dated 22/02/18

Application Number: **2019/0269**

Case Officer: Micheal Garvey

Applicant Name: .

Agent Name: London Legacy Development Corporation

Level: **Delegated**



[Hyper Link to applicaton Documents](#)

Application Type: **Full Planning Permission**

Date Validated: 04/01/2019

Date Decision: 07/02/2019

Application Status: **FINAL DECISION**

Decision: **Granted - Standard Conditions**

Development Address: [GIS Map](#) 

41 Kenworthy Road London E9 5RB

Development Description:

Erection of a rear roof extention and installation of 2 front roof lights

Application Number: **2018/4585**

Case Officer: Raymond Okot

Applicant Name: Mr D Foster

Agent Name: Zaavia Design LTD


Level: **Delegated**



[Hyper Link to applicaton Documents](#)

Haggerston Ward

Application Type: **Discharge of Conditions**
Date Validated: 27/03/2018
Date Decision: 06/02/2019
Application Status: **FINAL DECISION**
Decision: **Granted**

Development Address: [GIS Map](#) 
211-227 Hackney Road London E2 8NA

Development Description:

Approval of details pursuant to condition 3a (materials - except infill panels to principal elevations) attached to planning permission 2016/3602 dated 30/10/2017.

Application Number: **2018/1095**
Case Officer: Barry Coughlan
Applicant Name: c/o Agent
Agent Name: DP9 Ltd
Level: **Delegated**

 [Hyper Link to applicaton Documents](#)

Application Type: **Works to a Tree in Conservation Area Notification**
Date Validated: 19/12/2018
Date Decision: 05/02/2019
Application Status: **FINAL DECISION**
Decision: **No Objection**

Development Address: [GIS Map](#) 
All Saints Church Haggerston Road London E8 4EP

Development Description:


T1: Lime - Remove basal growth, remove trunk growth to a height of 6M from ground level. Thin canopy up to 20%.
T2 - Remove basal growth, remove trunk growth to a height of 5M from ground level. Crown reduce by 33%
T3: Lime - Co-dominates stems with tight fork. Remove basal growth, remove trunk growth to a height of 6M from ground level. Reduce height by 5-6M to balance and shape.
T4: Crown reduce height by 4M, balance spread and shape where necessary.
T5 - Chestnut - Bacterial Canker, remove tree to ground level.
T6: London Plane Tree - Reduce back from Church by 4-5M, using a MEWP.
T7 : Lime Tree - Remove basal growth, remove trunk growth , crown reduce height by 3M, reduce and shape to balance. Reduce back from Church to create 2M clearance.
T8: London Plane - Crown lift extremities to create 8M clearance from ground level. Thin throughout crown by 15%. Remove Oak sapling from base of trunk.

Application Number: **2018/4451**
Case Officer: Marc Sanders
Applicant Name: Laura Fawcett
Agent Name: Custom Cutters Tree Specialists Ltd
Level: **Delegated**

 [Hyper Link to applicaton Documents](#)

Homerton Ward

Application Type: **Advertisement Consent**
Date Validated: 03/01/2019
Date Decision: 05/02/2019
Application Status: **FINAL DECISION**
Decision: **Refuse**

Development Address: [GIS Map](#) 
Pavement on western side adjacent to 271 Well Street, E9 6RG

Application Number: **2018/4521**
Case Officer: Louise Smith
Applicant Name: Mr Neil Scoresby
Agent Name: Harlequin Group
Level: **Delegated**

 [Hyper Link to applicaton Documents](#)

Development Description:

Display of digital advertisement panels on a new Link Unit on the footway on the western side of Well Street adjacent to 271 Well Street


Application Type: **Prior Notification - Telecoms**

Date Validated: 07/01/2019

Date Decision: 05/02/2019

Application Status: **FINAL DECISION**

Decision: **Refuse**

Development Address: [GIS Map](#) 

Pavement on western side adjacent to 271 Well Street, E9 6RG

Development Description:

Prior approval for siting and appearance: Installation of an Inlink/telephone kiosk

Application Number: **2018/4519**

Case Officer: Louise Smith

Applicant Name: Mr Neil Scoresby

Agent Name: Harlequin Group

Level: **Delegated**



[Hyper Link to applicaton Documents](#)

Hoxton East and Shoreditch Ward

Application Type: **Advertisement Consent**

Date Validated: 08/01/2019

Date Decision: 06/02/2019

Application Status: **FINAL DECISION**

Decision: **Granted**

Development Address: [GIS Map](#) 

116-118 Acorn House Shoreditch High Street London E1 6JN

Development Description:

Replacement of fascia signs and A3 metal framed poster signs at ground floor level on south and west elevations

Application Number: **2018/4171**

Case Officer: Danny Huber

Applicant Name: Miss Julie Hutchinson

Agent Name: Ryder Architecture

Level: **Delegated**



[Hyper Link to applicaton Documents](#)

Application Type: **Full Planning Permission**

Date Validated: 14/12/2018

Date Decision: 04/02/2019

Application Status: **FINAL DECISION**

Decision: **Refuse**

Development Address: [GIS Map](#) 

Burbage House 35-42 Charlotte Road and 83-85 Curtain Road London EC2A 3PG

Development Description:

Erection of part 3, 2 and single storey roof extensions to provide office space (Use Class B1) with 5th, 6th and 7th floor roof terraces; excavation of basement adjacent to Charlotte Road to provide additional café (use class C3) floorspace; reconfiguration of existing internal spaces to provide cycle storage.

Application Number: **2018/3690**

Case Officer: Nick Bovaird

Applicant Name: Glasshouse Property Ltd

Agent Name: Savills


Level: **Delegated**



[Hyper Link to applicaton Documents](#)

Hoxton West Ward

Application Type: **Advertisement Consent**
Date Validated: 03/01/2019
Date Decision: 06/02/2019
Application Status: **FINAL DECISION**
Decision: **Refuse**

Development Address: [GIS Map](#) 
233a Old Street London EC1V 9HE

Development Description:


Installation of two vinyl advertising banners (3m x 3.2m x 0.1m & 3m x 5.1m x 0.1m) and the installation of a wall mounted advertisement poster (1.2m x 1.8m x 0.1m).

Application Number: **2018/4502**
Case Officer: Raymond Okot
Applicant Name: H Company 2 Ltd
Agent Name: Rolfe Judd Planning
Level: **Delegated**



[Hyper Link to applicaton Documents](#)

Application Type: **Discharge of Conditions**
Date Validated: 08/01/2019
Date Decision: 05/02/2019
Application Status: **FINAL DECISION**
Decision: **Granted**

Development Address: [GIS Map](#) 
2 Silicon Way London N1 6AT

Development Description:


Submission of details pursuant to conditions 14 (Travel Plan) attached to planning permission ref 2017/4197 dated 02/07/2018.

Application Number: **2018/4498**
Case Officer: Louise Smith
Applicant Name: IQ Shoreditch Property Ltd
Agent Name: DP9 Limited
Level: **Delegated**



[Hyper Link to applicaton Documents](#)

Application Type: **Full Planning Permission**
Date Validated: 04/01/2019
Date Decision: 05/02/2019
Application Status: **FINAL DECISION**
Decision: **Granted - Extra Conditions**

Development Address: [GIS Map](#) 
Chart House 16 Chart Street London N1 6DD

Development Description:

Erection of roof extension, extension of basement, enclosed lift and staircase to the southern elevation to provide additional office space (use class B1). Single storey enclosed extension with a plant enclosure at roof level and associated external alterations to the existing courtyard to provide an entrance area and ancillary cycle parking. Alternative use at lower-ground floor for either offices (use class B1) or non-residential institution (use class D1).

Application Number: **2018/4488**
Case Officer: Louise Smith
Applicant Name: Mark Tillett
Agent Name: Ian Chalk Architects
Level: **Delegated**



[Hyper Link to applicaton Documents](#)

Application Type: **Works to Tree with Preservation Order**
Date Validated: 17/01/2019
Date Decision: 05/02/2019
Application Status: **FINAL DECISION**
Decision: **Granted**

Development Address: [GIS Map](#) 
Holy Trinity Vicarage 3 Bletchley Street London N1 7QG


Development Description:
TPO (T2) (06) of 2018 London Plane - Crown reduce by lengths of up 4M, Crown thin canopy by 15%, Crown Lift canopy 6M from ground level.

Application Number: **2019/0120**
Case Officer: Marc Sanders
Applicant Name: London Diocesan Fund
Agent Name: Custom Cutters Tree Specialists Ltd
Level: **Delegated**

 [Hyper Link to applicaton Documents](#)

Kings Park Ward

Application Type: **Householder Planning Consent**
Date Validated: 08/11/2018
Date Decision: 04/02/2019
Application Status: **FINAL DECISION**
Decision: **Granted - Standard Conditions**


Development Address: [GIS Map](#) 
172 Rushmore Road London E5 0HB

Development Description:
Erection of single-storey rear side infill extension at ground floor level; erection of mansard-style roof extension.

Application Number: **2018/3983**
Case Officer: Gerard Livett
Applicant Name: Mr Blaise Bellville
Agent Name: Young In Architects
Level: **Delegated**

 [Hyper Link to applicaton Documents](#)

Application Type: **Householder Planning Consent**
Date Validated: 04/01/2019
Date Decision: 08/02/2019
Application Status: **FINAL DECISION**
Decision: **Granted**

Development Address: [GIS Map](#) 
114 Dunlace Road Hackney London E5 0ND

Development Description:
Erection of the ground floor rear infill extension and changes to the rear fenestration at ground floor level.

Application Number: **2018/4587**
Case Officer: Kim Aukett
Applicant Name: Mrs Ali Alvarez
Agent Name: Mr George Beedle
Level: **Delegated**

 [Hyper Link to applicaton Documents](#)

Lea Bridge Ward


Application Type: **Full Planning Permission**

Date Validated: 29/05/2018

Date Decision: 08/02/2019

Application Status: **FINAL DECISION**

Decision: **Granted**

Development Address: [GIS Map](#) 

107 Powerscroft Road
London
E5 0PT

Development Description:

Demolition of the existing garage and erection of two storey (plus basement) dwellinghouse, including excavation of a front and side lightwells.

Application Number: **2018/1277**

Case Officer: Sally Fraser

Applicant Name: Mr Keith Swan

Agent Name: Mr Michael Ginn

Level: **Committee**



[Hyper Link to applicaton Documents](#)

London Fields Ward


Application Type: **Full Planning Permission**

Date Validated: 19/12/2018

Date Decision: 04/02/2019

Application Status: **FINAL DECISION**

Decision: **Refuse**

Development Address: [GIS Map](#) 

416 Kingsland Road London E8 4AA

Development Description:

Erection of single-storey rear extensions at ground, first and second floor levels including rear terraces at first and second floor; erection of roof extension to create an additional storey; erection of front extension at second floor level; to facilitate provision of additional retail space (use class A1) at ground floor level and additional floorspace to the two existing residential units at the upper floors (Use Class C3).

Application Number: **2018/3993**

Case Officer: Nick Bovaird

Applicant Name: Ratna Vagjiani

Agent Name: NextPhase Development Ltd

Level: **Delegated**



[Hyper Link to applicaton Documents](#)

Application Type: **Full Planning Permission**

Date Validated: 08/01/2019

Date Decision: 05/02/2019

Application Status: **FINAL DECISION**

Decision: **Granted - Standard Conditions**

Development Address: [GIS Map](#) 

20 Lavender Grove London E8 3LU

Development Description:

Replacement of existing timber door on side elevation with a new timber door

Application Number: **2018/4110**

Case Officer: Danny Huber

Applicant Name: Mr Mark Cullern


Agent Name: Pellings

Level: **Delegated**



[Hyper Link to applicaton Documents](#)

Application Type: **Full Planning Permission**
Date Validated: 04/01/2019
Date Decision: 07/02/2019
Application Status: **FINAL DECISION**
Decision: **Granted - Extra Conditions**


Development Address: [GIS Map](#) 
41 Albion Drive Hackney London E8 4LT

Development Description:
Erection of a part single, part two storey lower ground and ground floor rear extension

Application Number: **2018/4576**
Case Officer: Micheal Garvey
Applicant Name: Ms Clara Carnot
Agent Name: Chris Dyson Architects
Level: **Delegated**

 [Hyper Link to applicaton Documents](#)

Application Type: **Householder Planning Consent**
Date Validated: 07/01/2019
Date Decision: 07/02/2019
Application Status: **FINAL DECISION**
Decision: **Granted - Standard Conditions**


Development Address: [GIS Map](#) 
18 Lavender Grove London E8 3LU

Development Description:
Replacement of existing timber front and rear doors and borrowed light with new timber doors and borrowed light

Application Number: **2018/4089**
Case Officer: Danny Huber
Applicant Name: Mr Mark Cullern
Agent Name: Pellings
Level: **Delegated**

 [Hyper Link to applicaton Documents](#)

Application Type: **Works to a Tree in Conservation Area Notification**
Date Validated: 02/11/2018
Date Decision: 05/02/2019
Application Status: **FINAL DECISION**
Decision: **No Objection**


Development Address: [GIS Map](#) 
38 Albion Drive London E8 4LX

Development Description:
Front Garden T1 - Lime Tree - re-pollard to most recent pruning points.

Application Number: **2018/3943**
Case Officer: Marc Sanders
Applicant Name: Lenton-Leaver
Agent Name: All Aspects Tree Services
Level: **Delegated**

 [Hyper Link to applicaton Documents](#)

Application Type: **Adjoining Borough Observations**
Date Validated: 29/01/2019
Date Decision: 06/02/2019
Application Status: **FINAL DECISION**
Decision: **No Objection**

Development Address: [GIS Map](#) 
1-18 Leabank Square London E9 5LP

Development Description:


Observations to the London Legacy Development Corporation in relation to an application for the replacement of single glazed timber windows and doors with uPVC double glazed windows and doors (LLDC ref: 19/00012/FUL).

Application Number: **2019/0296**
Case Officer: Alix Hauser
Applicant Name: c/o Agent
Agent Name: London Legacy Development Corporation
Level: **Delegated**

 [Hyper Link to applicaton Documents](#)

Shacklewell Ward

Application Type: **Advertisement Consent**
Date Validated: 03/01/2019
Date Decision: 05/02/2019
Application Status: **FINAL DECISION**
Decision: **Refuse**

Development Address: [GIS Map](#) 
Opp. 101 Stoke Newington Road
London
N16 8BX


Development Description:

Display of digital advertisement panels on a new InLink Unit on the footway opposite 101 Stoke Newington Road

Application Number: **2018/4530**
Case Officer: Alyce Jeffery
Applicant Name: Mr Neil Scoresby
Agent Name: Harlequin
Level: **Delegated**

 [Hyper Link to applicaton Documents](#)

Application Type: **Advertisement Consent**
Date Validated: 03/01/2019
Date Decision: 05/02/2019
Application Status: **FINAL DECISION**
Decision: **Refuse**

Development Address: [GIS Map](#) 
Adj. to 92-100 Stoke Newington Road
London
Hackney
N16 7XB

Application Number: **2018/4532**
Case Officer: Kim Aukett
Applicant Name: Mr Neil Scoresby
Agent Name: Harlequin
Level: **Delegated**

 [Hyper Link to applicaton Documents](#)

Development Description:

Two LED digital display screens, located on either side of the InLink.


Application Type: **Advertisement Consent**

Date Validated: 03/01/2019

Date Decision: 05/02/2019

Application Status: **FINAL DECISION**

Decision: **Refuse**

Development Address: [GIS Map](#) 

Stoke Newington Road O/S 37-47 Hackney, London N16 8BJ

Development Description:

Two LED digital display screens, located on either side of the InLink

Application Type: **Full Planning Permission**

Date Validated: 04/01/2019

Date Decision: 07/02/2019

Application Status: **FINAL DECISION**

Decision: **Granted**

Development Address: [GIS Map](#) 

7 Palatine Avenue
Hackney
London
N16 8XH

Development Description:

Installation of two rooflights to the rear elevation and one rooflight and sun-pipe to the front elevation.

Application Type: **Prior Notification - Telecoms**

Date Validated: 07/01/2019

Date Decision: 05/02/2019

Application Status: **FINAL DECISION**

Decision: **Refuse**

Development Address: [GIS Map](#) 

Opp. 101 Stoke Newington Road
London
N16 8BX

Application Number: **2018/4543**

Case Officer: Kim Aukett

Applicant Name: Mr Neil Scoresby

Agent Name: Harlequin

Level: **Delegated**



[Hyper Link to applicaton Documents](#)

Application Number: **2018/4513**

Case Officer: Alyce Jeffery

Applicant Name: Mr Salvatore Loddo

Agent Name: Mr Mustafa Gur

Level: **Delegated**



[Hyper Link to applicaton Documents](#)

Application Number: **2018/4529**

Case Officer: Alyce Jeffery

Applicant Name: Mr Neil Scoresby

Agent Name: Harlequin Ltd

Level: **Delegated**



[Hyper Link to applicaton Documents](#)

Development Description:

Prior approval for siting and appearance: Installation of an Inlink/telephone kiosk


Application Type: **Prior Notification - Telecoms**

Date Validated: 04/01/2019

Date Decision: 05/02/2019

Application Status: **FINAL DECISION**

Decision: **Refuse**

Development Address: [GIS Map](#) 

Adj. to 92-100 Stoke Newington Road

London

Hackney

N16 7XB

Development Description:

Prior approval for siting and appearance: Installation of an Inlink/telephone kiosk.

Application Number: **2018/4531**

Case Officer: Kim Aukett

Applicant Name: Mr Neil Scoresby

Agent Name: Harlequin

Level: **Delegated**



[Hyper Link to applicaton Documents](#)


Application Type: **Prior Notification - Telecoms**

Date Validated: 07/01/2019

Date Decision: 05/02/2019

Application Status: **FINAL DECISION**

Decision: **Refuse**

Development Address: [GIS Map](#) 

Stoke Newington Road O/S 37-47 Hackney, London N16 8BJ

Development Description:

Prior notification for the installation of a BT InLink electronic communications apparatus

Application Number: **2018/4542**

Case Officer: Kim Aukett

Applicant Name: Mr Neil Scoresby

Agent Name: Harlequin Ltd

Level: **Delegated**



[Hyper Link to applicaton Documents](#)

Springfield Ward


Application Type: **Advertisement Consent**

Date Validated: 03/01/2019

Date Decision: 05/02/2019

Application Status: **FINAL DECISION**

Decision: **Refuse**

Development Address: [GIS Map](#) 

Pavement outside 129 Stamford Hill, N16 5RR

Application Number: **2018/4545**

Case Officer: Louise Prew

Applicant Name: Mr Neil Scoresby

Agent Name: Harlequin

Level: **Delegated**



[Hyper Link to applicaton Documents](#)

Development Description:

Display of digital advertisement panels on a new InLink Unit on the footway outside 129 Stamford Hill


Application Type: **Commercial Prior Notification**

Date Validated: 09/01/2019

Date Decision: 07/02/2019

Application Status: **FINAL DECISION**

Decision: **Granted - Standard Conditions**

Development Address: [GIS Map](#) 
149A & 149B Clapton Common London E5 9AE

Development Description:

Prior approval for change of use of the first floor and part of the second floor from offices (use class B1(a)) to 3 self-contained dwellings (use class C3).


Application Type: **Full Planning Permission**

Date Validated: 03/07/2018

Date Decision: 07/02/2019

Application Status: **FINAL DECISION**

Decision: **Granted**

Development Address: [GIS Map](#) 
131 Clapton Common London E5 9AB

Development Description:

Change of Use to an 18 room House in Multiple Occupation (Sui Generis); erection of cycle parking to front.


Application Type: **Full Planning Permission**

Date Validated: 07/01/2019

Date Decision: 04/02/2019

Application Status: **FINAL DECISION**

Decision: **Granted - Standard Conditions**

Development Address: [GIS Map](#) 
15 High Hill Ferry
Hackney
London
E5 9HG

Application Number: **2018/4393**

Case Officer: Jeni Cowan

Applicant Name: Mr M Stroh

Agent Name: P E Ottery Dip TP MRTPI

Level: **Delegated**



[Hyper Link to applicaton Documents](#)

Application Number: **2018/1761**

Case Officer: Nick Bovaird

Applicant Name: Clapton Investments Ltd

Agent Name: Derek Horne & Associates Ltd

Level: **Delegated**



[Hyper Link to applicaton Documents](#)

Application Number: **2018/4063**

Case Officer: Gerard Livett

Applicant Name: Fuller Smith & Turner PLC

Agent Name: ARC DESIGN ASSOC

Level: **Delegated**



[Hyper Link to applicaton Documents](#)

Development Description:

External alterations including replacement of high level sodium lights with LED lights; removal of extract duct above main door and replacement with window pane; replacement awning; new timber door to replace wrought iron gate and changes to wooden fence.


Application Type: **Householder Permitted Development Prior Notification**

Date Validated: 11/01/2019

Date Decision: 08/02/2019

Application Status: **FINAL DECISION**

Decision: **Refuse**

Development Address: [GIS Map](#) 

102 Olinda Road
Hackney
London
N16 6TS

Development Description:

Prior approval for a larger homes extension for the erection of single storey ground floor rear extensions measuring up to 6.0m deep, 3.0m eaves height and 3.0m maximum height.

Application Number: **2019/0034**

Case Officer: Louise Prew

Applicant Name: c/o Agent

Agent Name: SAM Planning Services Ltd

Level: **Delegated**



[Hyper Link to applicaton Documents](#)


Application Type: **Prior Notification - Telecoms**

Date Validated: 02/01/2019

Date Decision: 05/02/2019

Application Status: **FINAL DECISION**

Decision: **Refuse**

Development Address: [GIS Map](#) 

Pavement outside 129 Stamford Hill, N16 5RR

Development Description:

Prior approval for siting and appearance: Installation of an Inlink/telephone kiosk

Application Number: **2018/4544**

Case Officer: Louise Prew

Applicant Name: Mr Neil Scoresby

Agent Name: Harlequin

Level: **Delegated**



[Hyper Link to applicaton Documents](#)

Stoke Newington Ward

Application Type: **Advertisement Consent**

Date Validated: 03/01/2019

Date Decision: 05/02/2019

Application Status: **FINAL DECISION**

Decision: **Refuse**


Application Number: **2018/4528**

Case Officer: Louise Prew

Applicant Name: Mr Neil Scoresby

Agent Name: Harlequin

Level: **Delegated**

Development Address: [GIS Map](#) 
Opp. 201-207 Stoke Newington High Street
London
Hackney
N16 7HU

 [Hyper Link to applicaton Documents](#)

Development Description:

Display of digital advertisement panels on a new InLink Unit on the footway opposite 201-207 Stoke Newington High Street

Application Type: **Advertisement Consent**

Date Validated: 03/01/2019

Date Decision: 05/02/2019

Application Status: **FINAL DECISION**

Decision: **Refuse**


Application Number: **2018/4541**

Case Officer: Alyce Jeffery

Applicant Name: Mr Neil Scoresby

Agent Name: Harlequin

Level: **Delegated**

Development Address: [GIS Map](#) 

O/S 1-37 Laindon House, Stamford Hill, London Hackney N16 6XP

 [Hyper Link to applicaton Documents](#)

Development Description:

Display of digital advertisement panels on a new InLink Unit on the footway outside Laindon House, Stamford Hill

Application Type: **Full Planning Permission**

Date Validated: 09/02/2017

Date Decision: 08/02/2019

Application Status: **FINAL DECISION**

Decision: **Granted**

Application Number: **2016/4644**

Case Officer: Nick Bovaird

Applicant Name: Paul Grout

Agent Name: Gatti Design

Level: **Delegated**

Development Address: [GIS Map](#) 

Ground Floor
104 Stoke Newington Church Street
Hackney
LONDON
N16 0LA

 [Hyper Link to applicaton Documents](#)

Development Description:

Erection of open sided timber canopy to provide outdoor event space to rear (Hours of Use: 11:00-17:00 Mon to Sat); erection of rear outbuilding to act as fridge (Retrospective).

Application Type: **Full Planning Permission**

Date Validated: 01/11/2018

Date Decision: 08/02/2019

Application Status: **FINAL DECISION**

Decision: **Granted - Extra Conditions**

Development Address: [GIS Map](#) 

Basement 120 Stoke Newington High Street
Hackney
LONDON
N16 7NY

Development Description:

Change of use of the ground and basement floor retail shop (A1) to mixed use of retail at ground floor and beauty therapy at basement level (Sui Generis).

Application Number: **2018/3827**

Case Officer: Richard Kealey

Applicant Name: Mrs Ayse Horc

Agent Name: ARDA

Level: **Delegated**



[Hyper Link to applicaton Documents](#)


Application Type: **Full Planning Permission**

Date Validated: 17/12/2018

Date Decision: 04/02/2019

Application Status: **FINAL DECISION**

Decision: **Granted - Standard Conditions**

Development Address: [GIS Map](#) 

1C Farleigh Road London N16 7SU

Development Description:

Single storey rear extension

Application Number: **2018/4482**

Case Officer: Jeni Cowan

Applicant Name: Mrs Hayley Reynolds Maclean

Agent Name: SAAW Ltd

Level: **Delegated**



[Hyper Link to applicaton Documents](#)

Application Type: **Full Planning Permission**

Date Validated: 04/01/2019

Date Decision: 07/02/2019

Application Status: **FINAL DECISION**

Decision: **Granted - Standard Conditions**

Development Address: [GIS Map](#) 

Flats A + B
23 Darville Road
Hackney
London
N16 7PT

Application Number: **2018/4560**

Case Officer: Gerard Livett

Applicant Name: Mr Lilu Miah

Agent Name: Randall Shaw Billingham

Level: **Delegated**



[Hyper Link to applicaton Documents](#)

Development Description:

Replacement of existing single-glazed windows and rear door with double-glazed windows and door with PVCu frames.


Application Type: **Householder Planning Consent**

Date Validated: 04/01/2019

Date Decision: 05/02/2019

Application Status: **FINAL DECISION**

Decision: **Granted - Extra Conditions**

Development Address: [GIS Map](#) 

4 Sydner Road London N16 7UG

Development Description:

Single storey side and rear infill extension together with changes to the rear fenestration.

Application Type: **Lawful Development Certificate**

Date Validated: 19/12/2018

Date Decision: 04/02/2019

Application Status: **FINAL DECISION**

Decision: **Granted**

Development Address: [GIS Map](#) 

1C Farleigh Road London N16 7SU

Development Description:

Erection of a loft conversion with 2 dormers on the rear and side and rooflights to front.

Application Type: **Prior Notification - Telecoms**

Date Validated: 04/01/2019

Date Decision: 05/02/2019

Application Status: **FINAL DECISION**

Decision: **Refuse**

Development Address: [GIS Map](#) 

Opp 201-207 Stoke Newington High Street
London
Hackney
N16 7HU

Application Number: **2018/4405**

Case Officer: Alyce Jeffery

Applicant Name: Mr & Mrs Micha Weidmann

Agent Name: Eighty Two Design

Level: **Delegated**



[Hyper Link to applicaton Documents](#)

Application Number: **2018/4481**

Case Officer: Richard Kealey

Applicant Name: Mrs Hayley Reynolds Maclean

Agent Name: SAAW Ltd

Level: **Delegated**



[Hyper Link to applicaton Documents](#)

Application Number: **2018/4527**

Case Officer: Louise Prew

Applicant Name: Mr Neil Scoresby

Agent Name: Harlequin

Level: **Delegated**



[Hyper Link to applicaton Documents](#)

Development Description:

Prior approval for siting and appearance: Installation of an Inlink/telephone kiosk


Application Type: **Prior Notification - Telecoms**

Date Validated: 04/01/2019

Date Decision: 05/02/2019

Application Status: **FINAL DECISION**

Decision: **Refuse**

Development Address: [GIS Map](#) 

O/S 1-37 Laindon House, Stamford Hill, London Hackney N16 6XP

Development Description:

Prior approval for siting and appearance: Installation of an Inlink/telephone kiosk

Application Number: **2018/4540**

Case Officer: Alyce Jeffery

Applicant Name: Mr Neil Scoresby

Agent Name: Harlequin Ltd

Level: **Delegated**



[Hyper Link to applicaton Documents](#)

Application Type: **Works to Tree with Preservation Order**

Date Validated: 22/11/2018

Date Decision: 05/02/2019

Application Status: **FINAL DECISION**

Decision: **Granted**

Development Address: [GIS Map](#) 

19 Farleigh Road London N16 7TB

Development Description:

Plane (T1) - Reduce crown where growing over gardens of numbers 16, 18, 20, 22, 24 Foulden Road: Reduce lateral branches by up to 6m. Remove any dead, damaged, diseased branches.

Application Number: **2018/4178**

Case Officer: Marc Sanders

Applicant Name: Ms Linda Morgan

Agent Name: Burnwell trees Ltd

Level: **Delegated**



[Hyper Link to applicaton Documents](#)

Victoria Ward

Application Type: **Householder Planning Consent**

Date Validated: 14/12/2018

Date Decision: 04/02/2019

Application Status: **FINAL DECISION**

Decision: **Refuse**

Development Address: [GIS Map](#) 

1 Northiam Street London E9 7HX

Development Description:

Erection of a first floor rear extension

Application Number: **2018/4400**

Case Officer: Raymond Okot

Applicant Name: Mr Troy Utz


Agent Name:

Level: **Delegated**



[Hyper Link to applicaton Documents](#)

Application Type: **Householder Planning Consent**
Date Validated: 04/01/2019
Date Decision: 06/02/2019
Application Status: **FINAL DECISION**
Decision: **Granted - Extra Conditions**


Development Address: [GIS Map](#) 
12 Speldhurst Road London E9 7EH

Development Description:
Erection of a single storey lower ground floor rear extension.

Application Number: **2018/4561**
Case Officer: Raymond Okot
Applicant Name: Mr Mark Simpson
Agent Name: Damian Howkins Architects
Level: **Delegated**

 [Hyper Link to applicaton Documents](#)

Application Type: **Works to a Tree in Conservation Area Notification**
Date Validated: 16/01/2019
Date Decision: 05/02/2019
Application Status: **FINAL DECISION**
Decision: **No Objection**

Development Address: [GIS Map](#) 
163 Victoria Park Road London E9 7JL

Development Description:
Rear Garden T1 - Acer pseudoplatanus (Sycamore Tree) - Remove

Application Number: **2019/0103**
Case Officer: Marc Sanders
Applicant Name: Mr Liam McGivern
Agent Name: Broadoak Tree Consultants LTD
Level: **Delegated**

 [Hyper Link to applicaton Documents](#)