

Brownswood Ward


Application Type: **Full Planning Permission**

Date Validated: 05/07/2018

Date Decision: 23/08/2018

Application Status: **FINAL DECISION**

Decision: **Refuse**

Development Address: [GIS Map](#) 

68 Gloucester Drive
LONDON
N4 2LN

Development Description:

Excavation of basement with front and rear lightwells; erection of single-storey rear extension at basement level with roof terrace above; erection of single storey rear extension behind existing rear outrigger; erection of rear roof extension; elevational changes to include new and replacement fenestration; landscaping to include the rear garden, a front gate, bin and cycle stores to the front; to facilitate the conversion from a single family dwelling to eight self-contained residential units.

Application Number: **2017/4264**

Case Officer: Nick Bovaird

Applicant Name: YMK Estates Ltd

Agent Name: Mr Shulem Posen

Level: **Delegated**

 [Hyper Link to applicaton Documents](#)

Application Type: **Full Planning Permission**

Date Validated: 04/07/2018

Date Decision: 23/08/2018

Application Status: **FINAL DECISION**

Decision: **Refuse**

Development Address: [GIS Map](#) 

370 Seven Sisters Road London N4 2PG

Development Description:

Erection of a two-storey side extension at first and second floor levels to provide an additional self contained one bed unit.

Application Number: **2018/1906**

Case Officer: Danny Huber


Applicant Name: Mr Antonakis Chrysostomou

Agent Name: Archlinesolutions Ltd

Level: **Delegated**

 [Hyper Link to applicaton Documents](#)

Application Type: **Full Planning Permission**
Date Validated: 04/07/2018
Date Decision: 23/08/2018
Application Status: **FINAL DECISION**
Decision: **Granted - Extra Conditions**

Development Address: [GIS Map](#) 

Ground Floor Unit A
Clissold Quarter
255-259 Green Lanes
London
Stoke Newington
N4 2UX

Development Description:

Amendments to the shopfront and the installation of an ATM with bollards.

Application Number: **2018/2338**
Case Officer: Kim Aukett
Applicant Name: c/o Agent
Agent Name: Indigo Planning
Level: **Delegated**



[Hyper Link to applicaton Documents](#)

Application Type: **Full Planning Permission**
Date Validated: 05/07/2018
Date Decision: 23/08/2018
Application Status: **FINAL DECISION**
Decision: **Granted**

Development Address: [GIS Map](#) 

69 Digby Crescent
Hackney
London
N4 2HS

Development Description:

Replacement windows and rear doors to two flats.


Application Number: **2018/2348**
Case Officer: Nick Bovaird
Applicant Name: Family Mosaic
Agent Name: Podium Surveying LLP
Level: **Delegated**



[Hyper Link to applicaton Documents](#)

Application Type: **Full Planning Permission**
Date Validated: 04/07/2018
Date Decision: 23/08/2018
Application Status: **FINAL DECISION**
Decision: **Granted - Standard Conditions**

Application Number: **2018/2352**
Case Officer: Saskia Wilson
Applicant Name: Family Mosaic
Agent Name: Podium Surveying LLP
Level: **Delegated**


Development Address: [GIS Map](#) 
20 Digby Crescent
Hackney
London
N4 2HR

Development Description:
Replacement of existing timber windows and rear door with uPVC double glazed windows and rear door.

 [Hyper Link to applicaton Documents](#)

Application Type: **Works to a Tree in Conservation Area Notification**
Date Validated: 10/08/2018
Date Decision: 21/08/2018
Application Status: **FINAL DECISION**
Decision: **No Objection**

Application Number: **2018/2880**
Case Officer: Marc Sanders
Applicant Name: Ms Jill Hodges
Agent Name:
Level: **Delegated**

Development Address: [GIS Map](#) 
92 Colthurst Crescent London N4 2FD


Development Description:
Rear Garden T1 - Leylandii - Raise canopy to 5M from ground level.

 [Hyper Link to applicaton Documents](#)

Cazenove Ward

Application Type: **Full Planning Permission**
Date Validated: 04/07/2018
Date Decision: 21/08/2018
Application Status: **FINAL DECISION**
Decision: **Granted - Standard Conditions**

Application Number: **2018/1922**
Case Officer: Saskia Wilson
Applicant Name: Mr Gruntzwegg
Agent Name: Prestige Planning Services
Level: **Delegated**


Development Address: [GIS Map](#) 
49 Darenth Road
Hackney
London
N16 6ES

Development Description:
Amalgamation of two flats into a single family dwelling.

 [Hyper Link to applicaton Documents](#)

Application Type: **Householder Permitted Development Prior Notification**
Date Validated: 24/07/2018
Date Decision: 23/08/2018
Application Status: **FINAL DECISION**
Decision: **Granted**

Application Number: **2018/2638**
Case Officer: Kim Aukett
Applicant Name: Joe
Agent Name: SAM Planning Services LTD
Level: **Delegated**

Development Address: [GIS Map](#) 
33 Braydon Road London N16 6QL

 [Hyper Link to applicaton Documents](#)


Development Description:

Prior Approval for a larger homes extension for a 6m rear extension with a maximum height of 3.0m reducing to 2.52m along the western boundary.

Clissold Ward

Application Type: **Discharge of Conditions**
Date Validated: 13/06/2018
Date Decision: 23/08/2018
Application Status: **FINAL DECISION**
Decision: **Granted**

Application Number: **2018/1986**
Case Officer: Gareth Barnett
Applicant Name: Mr Marcus Fisher
Agent Name: Hill Partnerships
Level: **Delegated**

Development Address: [GIS Map](#) 
The Lawns Matthias Road London N16 8QD


 [Hyper Link to applicaton Documents](#)

Development Description:

Submission of details pursuant to condition 26 (Ground Investigation Report) attached to permission 2017/0779, dated 30/05/18

Application Type: **Discharge of Conditions**
Date Validated: 18/06/2018
Date Decision: 23/08/2018
Application Status: **FINAL DECISION**
Decision: **Granted**

Application Number: **2018/1989**
Case Officer: Gareth Barnett
Applicant Name: Mr Marcus Fisher
Agent Name: Hill Partnerships
Level: **Delegated**


Development Address: [GIS Map](#) 
The Lawns Matthias Road London N16 8QD

 [Hyper Link to applicaton Documents](#)

Development Description:

Submission of details pursuant to condition 32 (Archaeological Desk Assessment) attached to permission 2017/0779 dated 30/05/18

Application Type: **Discharge of Conditions**
Date Validated: 03/07/2018
Date Decision: 23/08/2018
Application Status: **FINAL DECISION**
Decision: **Granted**

Development Address: [GIS Map](#) 
The Lawns Matthias Road London N16 8QD


Development Description:

Submission of details pursuant to condition 33 (Sustainable Drainage Report) attached to permission 2017/0779 dated 30/05/18

Application Number: **2018/1990**
Case Officer: Gareth Barnett
Applicant Name: Mr Marcus Fisher
Agent Name: Hill Partnerships
Level: **Delegated**

 [Hyper Link to applicaton Documents](#)

Application Type: **Discharge of Conditions**
Date Validated: 03/07/2018
Date Decision: 23/08/2018
Application Status: **FINAL DECISION**
Decision: **Granted**

Development Address: [GIS Map](#) 
The Lawns Matthias Road London N16 8QD


Development Description:

Submission of details pursuant to condition 17 (Piling Method Statement) attached to permission 2017/0779 dated 30/05/18

Application Number: **2018/2069**
Case Officer: Gareth Barnett
Applicant Name: Mr Marcus Fisher
Agent Name: Hill Partnerships
Level: **Delegated**

 [Hyper Link to applicaton Documents](#)

Application Type: **Full Planning Permission**
Date Validated: 02/07/2018
Date Decision: 22/08/2018
Application Status: **FINAL DECISION**
Decision: **Granted - Extra Conditions**

Development Address: [GIS Map](#) 
238 Albion Road London N16 9JP


Development Description:

Construction of a mansard roof, alterations to the windows in the rear elevation and the installation of external rear stair following removal of existing stair.

Application Number: **2018/2161**
Case Officer: Saskia Wilson
Applicant Name: Mr Casey
Agent Name: Peter Currie Architects
Level: **Delegated**

 [Hyper Link to applicaton Documents](#)

Application Type: **Full Planning Permission**
Date Validated: 03/07/2018
Date Decision: 23/08/2018
Application Status: **FINAL DECISION**
Decision: **Granted - Standard Conditions**

Development Address: [GIS Map](#) 
10 Clonbrock Road London N16 8SJ


Development Description:

Replacement of existing windows on front, rear and side elevations and rear door with new uPVC double glazed windows and rear door.

Application Number: **2018/2351**
Case Officer: Danny Huber
Applicant Name: Family Mosaic
Agent Name: Podium Surveying LLP
Level: **Delegated**

 [Hyper Link to applicaton Documents](#)

Application Type: **Householder Planning Consent**
Date Validated: 05/07/2018
Date Decision: 21/08/2018
Application Status: **FINAL DECISION**
Decision: **Granted - Extra Conditions**

Development Address: [GIS Map](#) 
37 Lidfield Road
Hackney
London
N16 9LX

Development Description:

Erection of a first floor rear extension, installation of a new glazed roof and installation of new dormer roof light.

Application Number: **2018/2131**
Case Officer: Jeni Cowan
Applicant Name: Mr Matthew Freeman
Agent Name: Mr.
Level: **Delegated**

 [Hyper Link to applicaton Documents](#)

Application Type: **Works to a Tree in Conservation Area Notification**
Date Validated: 25/07/2018
Date Decision: 22/08/2018
Application Status: **FINAL DECISION**
Decision: **No Objection**

Development Address: [GIS Map](#) 
145 Stoke Newington Church Street London N16 0UG


Development Description:

Mulberry (T1) - Reduce crown by 2.5m on all aspects, prune back to the rear boundary line. Shape crown to leave a natural shape, no further than previous pruning points.

Application Number: **2018/2634**
Case Officer: Marc Sanders
Applicant Name: Ms Charlotte Swain
Agent Name: Forbes Treecare Ltd
Level: **Delegated**

 [Hyper Link to applicaton Documents](#)

Application Type: **Full Planning Permission**
Date Validated: 08/06/2017
Date Decision: 21/08/2018
Application Status: **FINAL DECISION**
Decision: **Granted - Extra Conditions**

Development Address: [GIS Map](#) 
59-61 Kingsland High Street, London E8 2JS

Development Description:


Partial demolition, refurbishment and redevelopment the building to provide a building of up to five storeys to provide reconfiguration and extension to the existing two A1/A3 commercial units at lower ground and ground floor level and six residential units on the upper floors with terraces to the front and rear. Other associated external alterations to include the provision of new cycle parking and refuse storage and façade alterations at ground floor level floors.

Application Number: **2017/2074**
Case Officer: Louise Smith
Applicant Name: Setha Dalston Ltd
Agent Name: JMS Planning & Development Ltd
Level: **Delegated**



[Hyper Link to applicaton Documents](#)

Application Type: **Householder Planning Consent**
Date Validated: 02/07/2018
Date Decision: 20/08/2018
Application Status: **FINAL DECISION**
Decision: **Refuse**

Development Address: [GIS Map](#) 
52 Alvington Crescent London E8 2NW

Development Description:

Replacement of all existing timber framed single glazed sash windows with timber framed double glazed sash windows to match on all elevations


Application Number: **2018/2298**
Case Officer: Kim Aukett
Applicant Name: Mr Cullern
Agent Name: Mr Alan Davison
Level: **Delegated**



[Hyper Link to applicaton Documents](#)

De Beauvoir Ward

Application Type: **Full Planning Permission**
Date Validated: 24/08/2017
Date Decision: 23/08/2018
Application Status: **FINAL DECISION**
Decision: **Granted - Extra Conditions**

Development Address: [GIS Map](#) 
Land to rear of 30 Stamford Road
Hackney
LONDON
N1 4JL

Development Description:

Erection of part single-, part two- and part three-storey building to provide motorcycle showroom and repair facilities on ground floor, motorcycle showroom and ancillary offices (sui generis use); following demolition of existing warehouse buildings on land to rear of 30-36 Stamford Road. [Note for consultation: Revised drawings received]


Application Number: **2017/2332**
Case Officer: Gerard Livett
Applicant Name: Mr George Dennison
Agent Name: kennedytwaddle
Level: **Committee**



[Hyper Link to applicaton Documents](#)

Hackney Central Ward

Application Type: **Full Planning Permission**
Date Validated: 08/12/2017
Date Decision: 21/08/2018
Application Status: **FINAL DECISION**
Decision: **Granted - Extra Conditions**

Development Address: [GIS Map](#) 
Land adjacent to 2 Penpoll Road London E8 1EX

Development Description:
Erection of a 4-storey townhouse plus basement in order to provide a 3 bedroom dwellinghouse


Application Number: **2017/4416**
Case Officer: Raymond Okot
Applicant Name: Mr Philip Woolf
Agent Name: Gabor Gallov Architect
Level: **Delegated**



[Hyper Link to applicaton Documents](#)

Hackney Downs Ward

Application Type: **Discharge of Conditions**
Date Validated: 16/08/2018
Date Decision: 23/08/2018
Application Status: **FINAL DECISION**
Decision: **Granted**

Development Address: [GIS Map](#) 
Former Downsvew School Tiger Way E58QP


Development Description:
Submission of details pursuant to condition 4 (School Management Plan) attached to permission 2016/0307 dated 31/08/2016

Application Number: **2018/2892**
Case Officer: Gareth Barnett
Applicant Name: C/O Agent
Agent Name: CBRE Ltd
Level: **Delegated**



[Hyper Link to applicaton Documents](#)

Application Type: **Full Planning Permission**
Date Validated: 02/07/2018
Date Decision: 20/08/2018
Application Status: **FINAL DECISION**
Decision: **Granted - Extra Conditions**

Development Address: [GIS Map](#) 
54 Benthall Road London N16 7DA


Development Description:
Erection of ground floor rear extension (flat A) to wrap around existing three storey outrigger, enlargement of the existing first floor roof terrace and relocation of the existing metal staircase to access Flat B.

Application Number: **2018/2158**
Case Officer: Danny Huber
Applicant Name: Mr & Mrs Hugo & Jessica Hutchison
Agent Name: P.LANSTUDIO
Level: **Delegated**



[Hyper Link to applicaton Documents](#)

Application Type: **Full Planning Permission**
Date Validated: 27/06/2018
Date Decision: 21/08/2018
Application Status: **FINAL DECISION**
Decision: **Granted - Extra Conditions**

Development Address: [GIS Map](#) 
Ground Floor Flat 221 Evering Road London E5 8AL


Development Description:

Conversion of the ground and basement floor flat into 2 self contained flats, including basement excavation and lightwells to the front and rear lightwells and a ground floor rear extension.

Application Number: **2018/2202**
Case Officer: Jeni Cowan
Applicant Name: Mr Heer
Agent Name: Bostall Architectural Services
Level: **Delegated**

 [Hyper Link to applicaton Documents](#)

Application Type: **Non-material / Minor amendment**
Date Validated: 16/08/2018
Date Decision: 23/08/2018
Application Status: **FINAL DECISION**
Decision: **Granted**

Development Address: [GIS Map](#) 
Former Downsvew School
Tiger Way
Hackney
London
E5 8QP


Development Description:

Non-material amendment to permission 2016/0307 dated 31/08/16 for installation of flues to roof plant, sliding doors, openable windoows, louvres, increase in gate width, additional w/c and changes to boundary fencing and signage.

Application Number: **2018/2191**
Case Officer: Gareth Barnett
Applicant Name: c/o Agent
Agent Name: CBRE Ltd
Level: **Delegated**

 [Hyper Link to applicaton Documents](#)

Application Type: **Non-material / Minor amendment**
Date Validated: 16/08/2018
Date Decision: 23/08/2018
Application Status: **FINAL DECISION**
Decision: **Granted**

Development Address: [GIS Map](#) 
Former Downsvew School Tiger Way London E58QP


Development Description:

Non-material amendment to permission 2016/0307 to western boundary wall to include a change of brick material to match the proposed scheme and a reduction in wall height to align with neighbouring front gardens.

Application Number: **2018/2893**
Case Officer: Gareth Barnett
Applicant Name: C/O Agent
Agent Name: CBRE Ltd
Level: **Delegated**

 [Hyper Link to applicaton Documents](#)

Application Type: **Works to a Tree in Conservation Area Notification**
Date Validated: 10/07/2018
Date Decision: 24/08/2018
Application Status: **FINAL DECISION**
Decision: **No Objection**

Development Address: [GIS Map](#) 
239 Evering Road London E5 8AL


Development Description:
Rear Garden T1 - Sycamore - Crown Reduce by 2.5-3M leaving suitable furnishing growth, remove ivy to enable better inspection of the tree

Application Number: **2018/2464**
Case Officer: Marc Sanders
Applicant Name: Ms Unknown
Agent Name: Forbes Treecare Ltd
Level: **Delegated**

 [Hyper Link to applicaton Documents](#)

Hackney Wick Ward

Application Type: **Full Planning Permission**
Date Validated: 06/07/2018
Date Decision: 22/08/2018
Application Status: **FINAL DECISION**
Decision: **Granted - Extra Conditions**


Development Address: [GIS Map](#) 
26 Queen Anne Road London E9 7AH

Development Description:
Demolition of existing two-storey rear outrigger and erection of two storey outrigger and single storey side return rear extension.

Application Number: **2018/2340**
Case Officer: Micheal Garvey
Applicant Name: Ms Laura Rich
Agent Name: Roc Haus
Level: **Delegated**

 [Hyper Link to applicaton Documents](#)

Application Type: **Householder Planning Consent**
Date Validated: 02/07/2018
Date Decision: 22/08/2018
Application Status: **FINAL DECISION**
Decision: **Granted - Standard Conditions**


Development Address: [GIS Map](#) 
20 Edmeston Close London E9 5TJ

Development Description:
Erection of two-storey side extension.

Application Number: **2018/2332**
Case Officer: Louise Smith
Applicant Name: Mr O Ozel
Agent Name: Deco Architecture & Engineering
Level: **Delegated**

 [Hyper Link to applicaton Documents](#)

Application Type: **Householder Planning Consent**
Date Validated: 03/07/2018
Date Decision: 22/08/2018
Application Status: **FINAL DECISION**
Decision: **Granted - Standard Conditions**


Development Address: [GIS Map](#) 
33 Oriel Road London E9 5SG

Development Description:
Erection of a roof extension to create an additional storey

Application Number: **2018/2339**
Case Officer: Micheal Garvey
Applicant Name: Ms Sharon Reid
Agent Name: Fabrica Architecture Limited
Level: **Delegated**

 [Hyper Link to applicaton Documents](#)

Application Type: **Works to a Tree in Conservation Area Notification**
Date Validated: 14/08/2018
Date Decision: 21/08/2018
Application Status: **FINAL DECISION**
Decision: **No Objection**

Development Address: [GIS Map](#) 
15A Annis Road London E9 5DD


Development Description:
Rear Garden T1 - Eucalyptus gunnii - remove due to close proximity to property.

Application Number: **2018/2954**
Case Officer: Marc Sanders
Applicant Name: Kien Selina
Agent Name:
Level: **Delegated**

 [Hyper Link to applicaton Documents](#)

Haggerston Ward

Application Type: **Discharge of Conditions**
Date Validated: 28/06/2018
Date Decision: 21/08/2018
Application Status: **FINAL DECISION**
Decision: **Granted**

Development Address: [GIS Map](#) 
57 & 59 Brownlow Road London E8 4NS

Development Description:
Submission of details pursuant to conditions 3 (materials) and 4 (swift boxes) attached to planning permission 2017/3211 dated 22/12/2017.

Application Number: **2018/2289**
Case Officer: Alix Hauser
Applicant Name: Mr Gordon Young
Agent Name: Say Architects
Level: **Delegated**

 [Hyper Link to applicaton Documents](#)

Hoxton East and Shoreditch Ward

Application Type: **Advertisement Consent**
Date Validated: 03/07/2018
Date Decision: 20/08/2018
Application Status: **FINAL DECISION**
Decision: **Granted - Standard Conditions**


Development Address: [GIS Map](#) 
Bayfern House 32 Shoreditch High Street London E1 6PG

Development Description:
Installation of 2 internally illuminated fascia signs

Application Number: **2018/2229**
Case Officer: Micheal Garvey
Applicant Name: Ms Jessica Reichert
Agent Name: R&R Design
Level: **Delegated**

 [Hyper Link to applicaton Documents](#)

Application Type: **Discharge of Conditions**
Date Validated: 10/01/2018
Date Decision: 21/08/2018
Application Status: **FINAL DECISION**
Decision: **Granted**


Development Address: [GIS Map](#) 
64 Great Eastern Street London EC2A 3QR

Development Description:
Submission of details pursuant to condition 5 (Construction Logistics Plan) attached to planning permission ref 2016/3254 dated 31/10/2016.

Application Number: **2018/0036**
Case Officer: Gerard Livett
Applicant Name: Mr Tim Wixted
Agent Name: Archer Architects
Level: **Delegated**

 [Hyper Link to applicaton Documents](#)

Application Type: **Discharge of Conditions**
Date Validated: 08/03/2018
Date Decision: 23/08/2018
Application Status: **FINAL DECISION**
Decision: **Granted**

Development Address: [GIS Map](#) 
1 Crown Place
Hackney
LONDON
EC2A 2BT

Development Description:
Submission of details pursuant to condition 34 (waste management strategy - east building only) attached to planning permission 2015/0877

Application Number: **2018/0717**
Case Officer: Barry Coughlan
Applicant Name: c/o agent
Agent Name: CBRE
Level: **Delegated**

 [Hyper Link to applicaton Documents](#)

Application Type: **Discharge of Conditions**

Date Validated: 27/06/2018

Date Decision: 24/08/2018

Application Status: **FINAL DECISION**

Decision: **Granted**

Development Address: [GIS Map](#) 

183-187 Shoreditch High Street, bounded by Holywell Lane, New Inn Yard, and rail viaduct

Development Description:

Submission of details pursuant to condition 25 (land contamination) attached to permission 2017/0596 dated 18/05/18

Application Number: **2018/2219**

Case Officer: Gareth Barnett

Applicant Name: Shoreditch High Street Limited

Agent Name: DP9 Ltd

Level: **Delegated**



[Hyper Link to applicaton Documents](#)

Application Type: **Full Planning Permission**

Date Validated: 03/07/2018

Date Decision: 24/08/2018

Application Status: **FINAL DECISION**

Decision: **Granted - Extra Conditions**

Development Address: [GIS Map](#) 

78-81 Paul Street London EC2A 4NQ

Development Description:

Installation of external plant (5 x condenser units) at roof level

Application Number: **2018/2292**

Case Officer: Micheal Garvey

Applicant Name: Mr Ben Jones

Agent Name: Fourfront Group

Level: **Delegated**



[Hyper Link to applicaton Documents](#)

Application Type: **Non-material / Minor amendment**

Date Validated: 28/06/2018

Date Decision: 23/08/2018

Application Status: **FINAL DECISION**

Decision: **Granted**

Development Address: [GIS Map](#) 

C B R E 54 Wilson Street London EC2A 2ER

Development Description:

Non-material amendment to planning application 2015/0877 in order to create an additional unit of flexible A1/A3 floorspace on the Sun Street Elevation.

Application Number: **2018/2288**

Case Officer: Barry Coughlan

Applicant Name: c/o agent


Agent Name: CBRE

Level: **Delegated**



[Hyper Link to applicaton Documents](#)

Application Type: **Removal or Variation of Condition**
Date Validated: 02/06/2017
Date Decision: 21/08/2018
Application Status: **FINAL DECISION**
Decision: **Granted - Extra Conditions**

Development Address: [GIS Map](#) 
Land at Bishopsgate Goods Yard
Bethnal Green Road
LONDON
E1 6GY

Development Description:

Variation of Condition 3 attached to planning permission 2015/3443 to increase the number of A3 (cafe/restaurant) units from 16 to 20 and variation of Condition 2 in order to undertake the following amendments to the design of the development:


- Introduction of glazed screens to the terraces at first floor level;
- Introduction of polycarbonate roof over the central two terraces and walkway

Application Number: **2017/1990**
Case Officer: Barry Coughlan
Applicant Name: Boxpark Limited
Agent Name: CMA Planning
Level: **Delegated**

 [Hyper Link to applicaton Documents](#)

Hoxton West Ward

Application Type: **Full Planning Permission**
Date Validated: 15/06/2018
Date Decision: 22/08/2018
Application Status: **FINAL DECISION**
Decision: **Granted - Extra Conditions**

Development Address: [GIS Map](#) 
133 Shepherdess Walk London N1 7QA


Development Description:

Conversion of existing ground and first floor flats into a 5-bed maisonette including replacement single and 2-storey side and rear extensions

Application Number: **2018/1737**
Case Officer: Liz Sullivan
Applicant Name: Ms Hala Audi
Agent Name: Erbar Mattes Limited
Level: **Delegated**

 [Hyper Link to applicaton Documents](#)

Application Type: **Listed Building Consent**
Date Validated: 13/07/2018
Date Decision: 22/08/2018
Application Status: **FINAL DECISION**
Decision: **Granted - Extra Conditions**

Development Address: [GIS Map](#) 
133 Shepherdess Walk London N1 7QA

Application Number: **2018/1745**
Case Officer: Liz Sullivan
Applicant Name: Ms Hala Audi
Agent Name: Erbar Mattes Limited
Level: **Delegated**

 [Hyper Link to applicaton Documents](#)

Development Description:

Conversion of existing ground and first floor flats into a 5-bed maisonette including replacement single and 2-storey side and rear extensions and internal alterations.

Kings Park Ward


Application Type: **Householder Permitted Development Prior Notification**

Date Validated: 04/07/2018

Date Decision: 21/08/2018

Application Status: **FINAL DECISION**

Decision: **Granted**

Development Address: [GIS Map](#) 
125 Rushmore Road London E5 OHA

Development Description:

Prior Approval for a Larger Homes Extension for the erection of single storey ground floor rear extension measuring up to 4.9 metres deep and 3.0 metres high.

Application Number: **2018/2384**

Case Officer: Saskia Wilson

Applicant Name: DGN Studio

Agent Name:

Level: **Delegated**



[Hyper Link to applicaton Documents](#)

Lea Bridge Ward


Application Type: **Full Planning Permission**

Date Validated: 27/06/2018

Date Decision: 21/08/2018

Application Status: **FINAL DECISION**

Decision: **Refuse**

Development Address: [GIS Map](#) 
103 Mayola Road London E5 ORF

Development Description:

Conversion of single dwellinghouse into 3 self-contained units (1x3 bed; 1xstudio; 1x1 bed); enlargement of basement level lightwell and side wall.

Application Number: **2018/1215**

Case Officer: Jeni Cowan

Applicant Name: Mr Green

Agent Name: Prestige Planning Services

Level: **Delegated**



[Hyper Link to applicaton Documents](#)

Application Type: **Householder Planning Consent**

Date Validated: 02/07/2018

Date Decision: 21/08/2018

Application Status: **FINAL DECISION**

Decision: **Granted - Extra Conditions**


Application Number: **2018/2314**

Case Officer: Nick Bovaird

Applicant Name: Robin Norton-Hale & Dominic Haddock

Agent Name: spirit : architecture & design ltd

Level: **Delegated**

Development Address: [GIS Map](#) 
34 Dunlace Road
Hackney
London
E5 0NE

 [Hyper Link to applicaton Documents](#)

Development Description:

Erection of part-single, part two-storey rear extension at ground and first floor levels[following demolition of existing single storey rear extension]; elevational alterations to include removal of existing stone cladding to front elevation, rendering of front elevation and replacement of existing windows to the front and rear.


Application Type: **Householder Planning Consent**

Date Validated: 04/07/2018

Date Decision: 24/08/2018

Application Status: **FINAL DECISION**

Decision: **Granted - Standard Conditions**

Development Address: [GIS Map](#) 
11 Thornby Road
Hackney
London
E5 9QL

Application Number: **2018/2376**

Case Officer: Saskia Wilson

Applicant Name: Mr A. Sami

Agent Name: Hardcastle Architects www.hardcastlearchitects.cc

Level: **Delegated**

 [Hyper Link to applicaton Documents](#)

Development Description:

Excavation of front lightwell and change to existing rear fenestration to include double doors.


Application Type: **Lawful Development Certificate**

Date Validated: 03/07/2018

Date Decision: 22/08/2018

Application Status: **FINAL DECISION**

Decision: **Granted**

Development Address: [GIS Map](#) 
14 Wattisfield Road
Hackney
London
E5 9QH

Application Number: **2018/2107**

Case Officer: Kim Aukett

Applicant Name: Mr Tom Ferber

Agent Name:

Level: **Delegated**

 [Hyper Link to applicaton Documents](#)

Development Description:

Erection of a rear dormer window, extension over the rear outrigger and 3no. front rooflights.

Application Type: **Lawful Development Certificate**

Date Validated: 04/07/2018

Date Decision: 21/08/2018

Application Status: **FINAL DECISION**

Decision: **Granted**

Development Address: [GIS Map](#) 

1 Elderfield Road
Hackney
London
E5 0LG

Development Description:

Proposed erection of a rear roof extension above the existing two storey outrigger

Application Number: **2018/2195**

Case Officer: Danny Huber

Applicant Name: Ms Kyla Kirkpatrick

Agent Name: MINIMASPACE

Level: **Delegated**



[Hyper Link to applicaton Documents](#)


Application Type: **Lawful Development Certificate**

Date Validated: 04/07/2018

Date Decision: 24/08/2018

Application Status: **FINAL DECISION**

Decision: **Granted**

Development Address: [GIS Map](#) 

11 Thornby Road
Hackney
London
E5 9QL

Development Description:

Proposed erection of a rear roof extension and the installation of three (3) front rooflights.

Application Number: **2018/2377**

Case Officer: Saskia Wilson

Applicant Name: Mr A. Sami

Agent Name: Hardcastle Architects www.hardcastlearchitects.cc

Level: **Delegated**



[Hyper Link to applicaton Documents](#)

London Borough of Haringey


Application Type: **Adjoining Borough Observations**

Date Validated: 23/08/2018

Date Decision: 23/08/2018

Application Status: **FINAL DECISION**

Decision: **No Objection**

Development Address: [GIS Map](#) 

Hale Wharf
Ferry Lane
N17 9NF

Application Number: **2018/2961**

Case Officer: Robert Brew

Applicant Name: Haringey Council

Agent Name:

Level: **Delegated**



[Hyper Link to applicaton Documents](#)

Development Description:

Notification from LB Haringey of application (ref: HGY/2018/2351) for approval of reserved matters at Hale Wharf, Ferry Lane, for redevelopment to provide 245 homes and full application (ref: HGY/2018/2352) for erection of pedestrian footbridge.

London Fields Ward

Application Type: **Full Planning Permission**

Date Validated: 21/12/2017

Date Decision: 22/08/2018

Application Status: **FINAL DECISION**

Decision: **Refuse**

Development Address: [GIS Map](#) 

35 London Lane London E8 3PR

Development Description:

Demolition of existing building and erection of a part 4-, part 5-storey building plus 2 basement levels, comprising 7 self-contained flats (C3) with employment floorspace (B1) together with ancillary cycle parking and refuse storage.

Application Number: **2017/4763**

Case Officer: Liz Sullivan

Applicant Name: Intex Properties Ltd

Agent Name: Dalton Warner Davis LLP

Level: **Delegated**



[Hyper Link to applicaton Documents](#)

Application Type: **Full Planning Permission**

Date Validated: 03/07/2018

Date Decision: 22/08/2018

Application Status: **FINAL DECISION**

Decision: **Granted - Extra Conditions**

Development Address: [GIS Map](#) 

257 Mare Street London E8 3NS

Development Description:

Installation of new shop front

Application Number: **2018/2269**

Case Officer: Alix Hauser

Applicant Name: Mr Barry Vu

Agent Name: TDARCH

Level: **Delegated**



[Hyper Link to applicaton Documents](#)

Application Type: **Non-material / Minor amendment**

Date Validated: 08/08/2018

Date Decision: 24/08/2018

Application Status: **FINAL DECISION**

Decision: **Refuse**

Development Address: [GIS Map](#) 

84 Albion Drive London E8 4LY

Development Description:

Non material amendment to planning permission 2017/3941 comprising change of cladding material.

Application Number: **2018/2781**

Case Officer: Raymond Okot

Applicant Name: Mr Riccardo Di Lellio

Agent Name: Eastwest Architecture

Level: **Delegated**



[Hyper Link to applicaton Documents](#)

London Legacy Development Corporation

Application Type: **Adjoining Borough Observations**
Date Validated: 20/08/2018
Date Decision: 20/08/2018
Application Status: **FINAL DECISION**
Decision: **No Objection**

Application Number: **2018/2986**
Case Officer: Robert Brew
Applicant Name: Paul Buckenham
Agent Name:
Level: **Delegated**

Development Address: [GIS Map](#) 
Site Bound by Raven Row Stepney Way, Sidney Street


 [Hyper Link to applicaton Documents](#)

Development Description:

Notification from LB Tower Hamlets of submission of additional information for the ES under Reg 25 in association with application (ref: PA/18/00917/A1) for the redevelopment of the site by the erection of 3 blaocks ranging from 1 to 26 storeys in height to accommodate 647 residential flats, commercial space, and associated uses and works.

Application Type: **Adjoining Borough Observations**
Date Validated: 23/08/2018
Date Decision: 23/08/2018
Application Status: **FINAL DECISION**
Decision: **No Objection**

Application Number: **2018/3049**
Case Officer: Robert Brew
Applicant Name: c/o Agent
Agent Name: London Legacy Development Corporation
Level: **Delegated**

Development Address: [GIS Map](#) 
Iceland Wharf, Iceland Road, London, E3 2JP


 [Hyper Link to applicaton Documents](#)

Development Description:

Notification from the LLDC of a revised application for full planning permission (ref: 18/00095/FUL) for demolition of the existing buildings, with the exception of the former Ammonia Works Warehouse, and the erection of seven new buildings ranging from 1 to 7 storeys in height to provide 3,919sqm of commercial floorspace (Use Class B1 and B2) and 120 residential units (Use Class C3), together with the provision of landscaped public open space, refuse stores, secure cycle stores and disabled car parking.

Application Type: **Adjoining Borough Observations**
Date Validated: 23/08/2018
Date Decision: 23/08/2018
Application Status: **FINAL DECISION**
Decision: **No Objection**

Application Number: **2018/3065**
Case Officer: Robert Brew
Applicant Name: c/o Agent
Agent Name: London Legacy Development Corporation
Level: **Delegated**

Development Address: [GIS Map](#) 
Queen Elizabeth Olympic Park
London
E20 3BS

 [Hyper Link to applicaton Documents](#)

Development Description:

Notification from the London Legacy Development Corporation of a request for an EIA scoping opinion (ref: 18/00390/SCOES) in relation to the proposed redevelopment of land bounded by Angel lane, Stratford Town Centre Link Bridge, Montfichet Road and Railway lines by the erection of a multi-use entertainment and leisure use building.

Shacklewell Ward

Application Type: **Commercial Prior Notification**
Date Validated: 27/06/2018
Date Decision: 21/08/2018
Application Status: **FINAL DECISION**
Decision: **Refuse**

Development Address: [GIS Map](#) 
21 - 27 Millers Terrace
Hackney
London
E8 2DP

Development Description:


Prior approval for change of use from office (Use Class B1a) to a self contained residential unit (Use Class C3) to create 13 studio flats.

Application Number: **2018/2296**
Case Officer: Jeni Cowan
Applicant Name: Mrs Orly Weinberger
Agent Name: Regional Enterprise Ltd
Level: **Delegated**



[Hyper Link to applicaton Documents](#)

Application Type: **Lawful Development Certificate**
Date Validated: 06/07/2018
Date Decision: 23/08/2018
Application Status: **FINAL DECISION**
Decision: **Granted**

Development Address: [GIS Map](#) 
9 Belgrade Road London N16 8DH

Development Description:


Proposed erection of rear dormer extension and outrigger extension

Application Number: **2018/2341**
Case Officer: Jeni Cowan
Applicant Name: Mr & Mrs Frank and Imogen Daly
Agent Name:
Level: **Delegated**



[Hyper Link to applicaton Documents](#)

Application Type: **Works to a Tree in Conservation Area Notification**
Date Validated: 10/08/2018
Date Decision: 22/08/2018
Application Status: **FINAL DECISION**
Decision: **No Objection**

Development Address: [GIS Map](#) 
74 Shacklewell Lane London E8 2EY

Development Description:


T1 - Crown reduce to previous prunig points leaving short furnishing growth to match Lime tree adjacent.

Application Number: **2018/2827**
Case Officer: Marc Sanders
Applicant Name: Mylius
Agent Name: Microbee Tree Management Ltd
Level: **Delegated**



[Hyper Link to applicaton Documents](#)

Application Type: **Works to a Tree in Conservation Area Notification**
Date Validated: 10/08/2018
Date Decision: 22/08/2018
Application Status: **FINAL DECISION**
Decision: **No Objection**

Development Address: [GIS Map](#) 
52 Shacklewell Lane London E8 2EY


Development Description:
Rear Garden T1 Sycamore - remove - replace with more suitable species to be discussed with Tree Officer.

Application Number: **2018/2856**
Case Officer: Marc Sanders
Applicant Name: Mr Robert Ruddock
Agent Name:
Level: **Delegated**

 [Hyper Link to applicaton Documents](#)

Springfield Ward

Application Type: **Full Planning Permission**
Date Validated: 11/06/2018
Date Decision: 20/08/2018
Application Status: **FINAL DECISION**
Decision: **Granted - Standard Conditions**


Development Address: [GIS Map](#) 
Weissmandel Court, Flat 25
Clapton Common
Hackney
London
E5 9FA

Development Description:
The amalgamation of flats 25 and 26 (one 1-bed and one 3-bed) to create one 4-bedroomed flat (retrospective).

Application Number: **2018/1935**
Case Officer: Danny Huber
Applicant Name: Mr Y Orlinsky
Agent Name: Mr Shulem Posen
Level: **Delegated**

 [Hyper Link to applicaton Documents](#)

Application Type: **Full Planning Permission**
Date Validated: 04/07/2018
Date Decision: 23/08/2018
Application Status: **FINAL DECISION**
Decision: **Granted - Extra Conditions**


Development Address: [GIS Map](#) 
18 Castlewood Road London N16 6DW

Development Description:
Erection of two storey rear extension at ground and upper ground floor levels and associated alterations.

Application Number: **2018/2047**
Case Officer: Danny Huber
Applicant Name: Mr S Schreiber
Agent Name: Paraount Planning Ltd
Level: **Delegated**

 [Hyper Link to applicaton Documents](#)

Application Type: **Householder Planning Consent**
Date Validated: 27/06/2018
Date Decision: 20/08/2018
Application Status: **FINAL DECISION**
Decision: **Granted - Standard Conditions**


Development Address: [GIS Map](#) 
5 Leweston Place
Hackney
London
N16 6RJ

Development Description:
Erection of a ground floor side extension

Application Number: **2018/2271**
Case Officer: Danny Huber
Applicant Name: Mrs Markowits
Agent Name: SAM Planning Services
Level: **Delegated**

 [Hyper Link to applicaton Documents](#)

Application Type: **Householder Planning Consent**
Date Validated: 02/07/2018
Date Decision: 21/08/2018
Application Status: **FINAL DECISION**
Decision: **Refuse**

Development Address: [GIS Map](#) 
55 Lingwood Road
Hackney
London
E5 9BN


Development Description:
Erection of a first floor rear extension

Application Number: **2018/2325**
Case Officer: Danny Huber
Applicant Name: Mr Abramzyk
Agent Name: Paramount Planning Ltd
Level: **Delegated**

 [Hyper Link to applicaton Documents](#)

Application Type: **Householder Planning Consent**
Date Validated: 05/07/2018
Date Decision: 23/08/2018
Application Status: **FINAL DECISION**
Decision: **Granted - Standard Conditions**

Application Number: **2018/2331**
Case Officer: Jeni Cowan
Applicant Name: Mrs D Weiss
Agent Name: JONES TOWN PLANNING LTD
Level: **Delegated**


Development Address: [GIS Map](#) 
9 Leadale Road
Hackney
London
N16 6BZ

Development Description:
Erection of front porch extension

 [Hyper Link to applicaton Documents](#)

Application Type: **Householder Permitted Development Prior Notification**
Date Validated: 19/07/2018
Date Decision: 22/08/2018
Application Status: **FINAL DECISION**
Decision: **Refuse**

Application Number: **2018/2424**
Case Officer: Saskia Wilson
Applicant Name: Tony Allen
Agent Name:
Level: **Delegated**


Development Address: [GIS Map](#) 
69 WaterMint Quay
Hackney
N16 6DN

Development Description:
Prior Approval for a Larger Homes Extension for the erection of single storey rear extension measuring 6.0m deep and 3.0m high.

 [Hyper Link to applicaton Documents](#)

Application Type: **Removal or Variation of Condition**
Date Validated: 04/07/2018
Date Decision: 22/08/2018
Application Status: **FINAL DECISION**
Decision: **Granted - Extra Conditions**

Application Number: **2018/1809**
Case Officer: Saskia Wilson
Applicant Name: Mr GOTTESFELD
Agent Name: John Stebbing Architects Ltd
Level: **Delegated**

Development Address: [GIS Map](#) 
96-103 Lewis Gardens London N16 5PJ

Development Description:
Variation of Condition 2 (Approved plans) of appeal APP/U5360/W/17/3178441 dated 21/11/2017 (original ref: 2017/0650) - for the erection of single-storey front extensions and three-storey rear extensions.

 [Hyper Link to applicaton Documents](#)

The effect of the amendment would be to increase the depth of the rear extensions.

Stamford Hill West Ward


Application Type: **Householder Planning Consent**

Date Validated: 26/06/2018

Date Decision: 20/08/2018

Application Status: **FINAL DECISION**

Decision: **Granted**

Development Address: [GIS Map](#) 
88 Queen Elizabeths Walk London N16 5UQ

Development Description:

Excavation of basement with front and rear lightwells and new fenestration, to provide additional living accommodation for the existing dwelling.

Application Number: **2018/2203**

Case Officer: Nick Bovaird

Applicant Name: Mr & Mrs Stern

Agent Name: Almond Initiatives Ltd

Level: **Delegated**



[Hyper Link to applicaton Documents](#)


Application Type: **Householder Permitted Development Prior Notification**

Date Validated: 24/07/2018

Date Decision: 22/08/2018

Application Status: **FINAL DECISION**

Decision: **Approval Not Required**

Development Address: [GIS Map](#) 
14 St Andrews Grove London N16 5NE

Development Description:

Prior Approval for a larger homes extension for a single storey rear extension measuring 5.873m & 6.0m deep and a height of 3m.

Application Number: **2018/2658**

Case Officer: Kim Aukett

Applicant Name: Mr Israel Erlanger

Agent Name: Planning Advisory Ltd

Level: **Delegated**



[Hyper Link to applicaton Documents](#)


Application Type: **Lawful Development Certificate**

Date Validated: 06/07/2018

Date Decision: 20/08/2018

Application Status: **FINAL DECISION**

Decision: **Granted**

Development Address: [GIS Map](#) 
31 Royal Close London N16 5SE

Development Description:

Erection of a ground floor rear extension.

Application Number: **2018/2014**

Case Officer: Danny Huber

Applicant Name: Mr & Mrs Ian & Jane Linden


Agent Name: Stephen Evans Architects

Level: **Delegated**



[Hyper Link to applicaton Documents](#)

Application Type: **Lawful Development Certificate**
Date Validated: 29/06/2018
Date Decision: 20/08/2018
Application Status: **FINAL DECISION**
Decision: **Granted**

Development Address: [GIS Map](#) 
23 Allerton Road London N16 5UJ

Development Description:
Installation of a rear dormer window and 3 front rooflights.

Application Number: **2018/2291**
Case Officer: Kim Aukett
Applicant Name: Ms Anita Taneja
Agent Name: Carolyn Squire Architect
Level: **Delegated**

 [Hyper Link to applicaton Documents](#)

Application Type: **Non-material / Minor amendment**
Date Validated: 02/08/2018
Date Decision: 22/08/2018
Application Status: **FINAL DECISION**
Decision: **Refuse**

Development Address: [GIS Map](#) 
1 A West Bank
Hackney
London
N16 5DG


Development Description:
Non material amendment to application 2015/3347 dated 27/05/2016, for demolition of existing two-storey house and erection of a three-storey (plus basement and habitable roofspace) building to provide 6 x residential units and a two-storey (basement and ground floor) building at the rear to provide a dwellinghouse (7 residential units in total).

Amendments comprise alterations to roof plan, no increase in the overall GIA.

Application Number: **2018/2598**
Case Officer: Danny Huber
Applicant Name: Mr I Gold
Agent Name: John Stebbing Architects Ltd
Level: **Delegated**

 [Hyper Link to applicaton Documents](#)

Application Type: **Non-material / Minor amendment**
Date Validated: 31/07/2018
Date Decision: 24/08/2018
Application Status: **FINAL DECISION**
Decision: **Granted**

Development Address: [GIS Map](#) 
73 Allerton Road London N16 5UF

Development Description:

Application Number: **2018/2743**
Case Officer: Sally Fraser
Applicant Name: Mr Graham O'Brien
Agent Name: Patrick Lewis Architects
Level: **Delegated**

 [Hyper Link to applicaton Documents](#)


Non material amendment to application 2017/1114 dated 18/05/2017.

Amendment would involve changing the glazing pattern on the rear elevation of the dormer window and the rear elevation.

Stoke Newington Ward

Application Type: **Advertisement Consent**
Date Validated: 03/07/2018
Date Decision: 24/08/2018
Application Status: **FINAL DECISION**
Decision: **Granted - Extra Conditions**

Application Number: **2018/2356**
Case Officer: Danny Huber
Applicant Name: Mr Murat Kiran
Agent Name: Express Planning
Level: **Delegated**

Development Address: [GIS Map](#) 
156 Stoke Newington Road London N16 7XA




[Hyper Link to applicaton Documents](#)

Development Description:
Installation of one internally illuminated fascia sign to the front elevation at ground floor level.

Application Type: **Full Planning Permission**
Date Validated: 09/07/2018
Date Decision: 24/08/2018
Application Status: **FINAL DECISION**
Decision: **Granted**

Application Number: **2018/2230**
Case Officer: Kim Aukett
Applicant Name: Ms Kate Pert
Agent Name: The Art of Building Ltd
Level: **Delegated**

Development Address: [GIS Map](#) 
First floor flat
188 A Stoke Newington High Street
London
N16 7JD




[Hyper Link to applicaton Documents](#)

Development Description:
Erection of a proposed loft extension to provide additional living space, two rear roof dormer windows and a front roof light

Application Type: **Householder Planning Consent**
Date Validated: 06/07/2018
Date Decision: 24/08/2018
Application Status: **FINAL DECISION**
Decision: **Granted - Standard Conditions**

Application Number: **2018/2056**
Case Officer: Saskia Wilson
Applicant Name: Ms Charlotte Mullen
Agent Name: LK DESIGN SERVICES
Level: **Delegated**

Development Address: [GIS Map](#) 
1 Martaban Road
Hackney
London
N16 5SJ

Development Description:

Erection of a single storey ground floor rear extension and provision of a new side boundary wall.



[Hyper Link to applicaton Documents](#)


Application Type: **Householder Planning Consent**

Date Validated: 11/07/2018

Date Decision: 24/08/2018

Application Status: **FINAL DECISION**

Decision: **Granted - Standard Conditions**

Development Address: [GIS Map](#) 
38 Sydner Road London N16 7UG

Development Description:

Erection of mansard roof, and raising of existing chimney stacks and pots

Application Number: **2018/2388**

Case Officer: Kim Aukett

Applicant Name: Mr Ben Martin

Agent Name: Ms Rosario Gonzalez

Level: **Delegated**



[Hyper Link to applicaton Documents](#)

Victoria Ward


Application Type: **Discharge of Conditions**

Date Validated: 28/06/2018

Date Decision: 20/08/2018

Application Status: **FINAL DECISION**

Decision: **Granted**

Development Address: [GIS Map](#) 
43 Morpeth Road London E9 7LD

Development Description:

Submission of details pursuant to condition 3 (materials) attached to planning permission 2018/0229 dated 26/03/2018.

Application Number: **2018/2277**

Case Officer: Alix Hauser

Applicant Name: Mr Andrew Joslin


Agent Name: 51 architecture

Level: **Delegated**



[Hyper Link to applicaton Documents](#)

Application Type: **Discharge of Conditions**
Date Validated: 28/06/2018
Date Decision: 20/08/2018
Application Status: **FINAL DECISION**
Decision: **Granted**

Development Address: [GIS Map](#) 
13A Derby Road London E9 7JP


Development Description:

Submission of details pursuant to condition 13 (Construction and Management Logistics) attached to planning permission 2017/3452 dated 14/06/2018.

Application Number: **2018/2316**
Case Officer: Gerard Livett
Applicant Name: Mr Hamish Atkinson
Agent Name: Blaise Architectural Limited
Level: **Delegated**

 [Hyper Link to applicaton Documents](#)

Application Type: **Full Planning Permission**
Date Validated: 05/07/2018
Date Decision: 24/08/2018
Application Status: **FINAL DECISION**
Decision: **Granted - Extra Conditions**

Development Address: [GIS Map](#) 
37 Lauriston Road London E9 7EY

Development Description:


Erection of single storey side extension to form a residential unit and one car parking space to front yard.

Application Number: **2018/2386**
Case Officer: Micheal Garvey
Applicant Name: Mrs Sharon Sibthorpe
Agent Name: Matheson Whiteley
Level: **Delegated**

 [Hyper Link to applicaton Documents](#)

Woodberry Down Ward

Application Type: **Full Planning Permission**
Date Validated: 03/07/2018
Date Decision: 23/08/2018
Application Status: **FINAL DECISION**
Decision: **Granted - Standard Conditions**

Development Address: [GIS Map](#) 
40 Portland Rise London N4 2PP

Development Description:

Replacement of existing windows on front, rear and side elevations with new uPVC double glazed windows.

Application Number: **2018/2349**
Case Officer: Danny Huber
Applicant Name: Family Mosaic
Agent Name: Podium Surveying LLP
Level: **Delegated**

 [Hyper Link to applicaton Documents](#)