


Brownswood WardApplication Type: **Full Planning Permission**

Date Validated: 07/06/2018

Date Decision: 01/08/2018

Application Status: **FINAL DECISION**Decision: **Refuse**Development Address: [GIS Map](#) 
302 Seven Sisters Road London N4 2AG**Development Description:**

Proposed erection of part 1, part 2, and part 3 storey rear extension and part second floor and part top floor front extension to create 5 self-contained units (2xstudios, 2x1 bed, 1x2 bed).

Application Number: **2018/1460**

Case Officer: Jeni Cowan


Applicant Name: Mr ARULAPPU SUTHAKAR

Agent Name: Keeran Designs Ltd

Level: **Delegated**[Hyper Link to applicaton Documents](#)**Cazenove Ward**Application Type: **Full Planning Permission**

Date Validated: 16/11/2016

Date Decision: 02/08/2018

Application Status: **FINAL DECISION**Decision: **Granted - Standard Conditions**Development Address: [GIS Map](#) 
13a
13 Osbaldeston Road
Hackney
LONDON
N16 7DJ**Development Description:**

Alterations to front elevation to include lowering of front garden gradient and provision of additional steps (retrospective).

Application Number: **2016/2068**


Case Officer: Louise Smith

Applicant Name: Mr & Mrs Simonovits

Agent Name: HURST ASSOCIATES

Level: **Delegated**[Hyper Link to applicaton Documents](#)

Application Type: **Full Planning Permission**
Date Validated: 05/06/2018
Date Decision: 02/08/2018
Application Status: **FINAL DECISION**
Decision: **Granted - Extra Conditions**

Development Address: [GIS Map](#) 
13 & 15 Clapton Common
London
E5 9AA


Development Description:

Joint application at 13 and 15 Clapton Common: Excavation of basement with front, side and rear lightwells; erection of part single-storey part three-storey rear extensions at lower ground, upper ground and first floor levels; erection of hip to gable roof extension with rear roof extensions; elevational alterations and landscaping (including refuse/recycling and cycle storage) to facilitate the conversion of two units into four residential units at No.13; erection of a hip to gable roof conversion with rear roof extension at No.15 to provide additional office (B1 use class) floorspace and increase size of residential unit.

Application Number: **2017/4814**
Case Officer: Nick Bovaird
Applicant Name: Mr Eli Low
Agent Name: Studio Verve Architects
Level: **Delegated**

 [Hyper Link to applicaton Documents](#)

Application Type: **Householder Planning Consent**
Date Validated: 11/06/2018
Date Decision: 01/08/2018
Application Status: **FINAL DECISION**
Decision: **Refuse**

Development Address: [GIS Map](#) 
1 Osbaldeston Road
Hackney
London
N16 7DJ

Development Description:

Erection of a single storey rear infill extension, the erection of a rear dormer and a side dormer at the main roof level; insertion of a rooflight to the front roof slope; the excavation and extension of the existing basement and changes to existing fenestration at the rear basement level.

Application Number: **2018/1703**
Case Officer: Saskia Wilson
Applicant Name: Mr Kevin Powell
Agent Name: Scenario Architecture
Level: **Delegated**

 [Hyper Link to applicaton Documents](#)

Application Type: **Householder Permitted Development Prior Notification**
Date Validated: 27/06/2018
Date Decision: 30/07/2018
Application Status: **FINAL DECISION**
Decision: **Approval Not Required**

Application Number: **2018/2252**
Case Officer: Danny Huber
Applicant Name: Heartwell Ltd
Agent Name: Planning Services
Level: **Delegated**

Development Address: [GIS Map](#) 
133 Kyverdale Road
Hackney
London
N16 6PS

 [Hyper Link to applicaton Documents](#)

Development Description:

Prior Approval for a larger homes extension for the construction of a ground floor rear extension with a depth of 6.0m, eaves height of 3.0m and a maximum height of 3.0m


Application Type: **Householder Permitted Development Prior Notification**

Date Validated: 03/07/2018

Date Decision: 03/08/2018

Application Status: **FINAL DECISION**

Decision: **Approval Not Required**

Development Address: [GIS Map](#) 
17 Lampard Grove London N16 6XH

Application Number: **2018/2357**

Case Officer: Kim Aukett

Applicant Name: Yakov Levy

Agent Name:

Level: **Delegated**

 [Hyper Link to applicaton Documents](#)

Development Description:

Prior approval for a larger home extension measuring 5.11m deep and 2.88m in height.


Application Type: **Lawful Development Certificate**

Date Validated: 13/06/2018

Date Decision: 30/07/2018

Application Status: **FINAL DECISION**

Decision: **Granted**

Development Address: [GIS Map](#) 
115 Osbaldeston Road
Hackney
London
N16 6ND

Application Number: **2018/1596**

Case Officer: Saskia Wilson

Applicant Name: Mr Josh Green

Agent Name: EA Town Planning LTD


Level: **Delegated**

 [Hyper Link to applicaton Documents](#)

Development Description:

Existing use of shipping containers as storage (use class B8)

Application Type: **Lawful Development Certificate**
Date Validated: 08/06/2018
Date Decision: 03/08/2018
Application Status: **FINAL DECISION**
Decision: **Refuse**


Development Address: [GIS Map](#) 
40 Braydon Road
Hackney
London
N16 6QB

Development Description:
Existing L-shaped rear dormer extension to the main roof form and above the outrigger.

Application Number: **2018/1933**
Case Officer: Danny Huber
Applicant Name: Mr Schwartz
Agent Name: SAM Planning services
Level: **Delegated**

 [Hyper Link to applicaton Documents](#)

Application Type: **Lawful Development Certificate**
Date Validated: 25/06/2018
Date Decision: 31/07/2018
Application Status: **FINAL DECISION**
Decision: **Granted**


Development Address: [GIS Map](#) 
154 Osbaldeston Road
Hackney
London
N16 6NJ

Development Description:
Existing use of the ground, first and second floors as a single residential unit.

Application Number: **2018/1968**
Case Officer: Nick Bovaird
Applicant Name: Mr J Rudzinski
Agent Name: Deborah Parker Architects
Level: **Delegated**

 [Hyper Link to applicaton Documents](#)

Application Type: **Lawful Development Certificate**
Date Validated: 11/06/2018
Date Decision: 01/08/2018
Application Status: **FINAL DECISION**
Decision: **Granted**

Development Address: [GIS Map](#) 
23 Fountayne Road
Hackney
London
N16 7EA

Application Number: **2018/1981**
Case Officer: Kim Aukett
Applicant Name: Mrs S Klein
Agent Name: Mr Shulem Posen
Level: **Delegated**

 [Hyper Link to applicaton Documents](#)


Development Description:

Permitted Development Class A - Erection of a rear ground floor extension.

Application Type: **Works to a Tree in Conservation Area Notification**

Date Validated: 24/05/2018

Date Decision: 01/08/2018

Application Status: **FINAL DECISION**Decision: **No Objection**Development Address: [GIS Map](#) 

73 Durlston Road London E5 8RP

Development Description:

T1-T4 Robinia pseudoacacia, Remove trees over 2 years. First remove T2 and T4 in year 1, then review T1 and T3 the following year.

Application Number: **2018/1781**

Case Officer: Marc Sanders

Applicant Name: Mr Carmichael

Agent Name: Liam McGough Tree guy

Level: **Delegated**[Hyper Link to applicaton Documents](#)Application Type: **Works to a Tree in Conservation Area Notification**

Date Validated: 01/06/2018

Date Decision: 30/07/2018

Application Status: **FINAL DECISION**Decision: **No Objection**Development Address: [GIS Map](#) 

120 Osbaldeston Road

Hackney

London

N16 6NJ

Development Description:

T1 Lime crown reduce 2m, veteran pollard suspected decay at old pollard points. T2 Sycamore, fell and poison, self sown wrong location.

Application Number: **2018/1889**

Case Officer: Marc Sanders

Applicant Name: Mr Kritzler

Agent Name: M Parkin Tree Specialists Ltd

Level: **Delegated**[Hyper Link to applicaton Documents](#)**Clissold Ward**Application Type: **Lawful Development Certificate**

Date Validated: 29/06/2018

Date Decision: 31/07/2018

Application Status: **FINAL DECISION**Decision: **Refuse**Application Number: **2018/0900**

Case Officer: Catherine Slade

Applicant Name: F Akcay

Agent Name: Bashkal Associates

Level: **Delegated**

Development Address: [GIS Map](#) 

1 A Clissold Road
Hackney
LONDON
N16 9EX

Development Description:

Existing use certificate for the use of the buildings on the site as a mixed use religious (class D1) and residential educational institution (class C2).



[Hyper Link to applicaton Documents](#)


Application Type: **Works to a Tree in Conservation Area Notification**

Date Validated: 15/06/2018

Date Decision: 30/07/2018

Application Status: **FINAL DECISION**

Decision: **No Objection**

Development Address: [GIS Map](#) 

18 Lordship Park London N16 5UD

Development Description:

Rear Garden T1 - Gleditsia - Remove. Front Garden
T2 - Hawthorne - Remove and replant with Amelanchier spp.

Application Number: **2018/2136**

Case Officer: Marc Sanders

Applicant Name: Jane

Agent Name:

Level: **Delegated**



[Hyper Link to applicaton Documents](#)

Dalston Ward


Application Type: **Full Planning Permission**

Date Validated: 07/06/2018

Date Decision: 01/08/2018

Application Status: **FINAL DECISION**

Decision: **Granted - Extra Conditions**

Development Address: [GIS Map](#) 

FLAT D- TOP FLOOR
6 Cecilia Road
Hackney
LONDON
E8 2EP

Development Description:

Rear roof extension; 2no. skylights on front roofslope

Application Number: **2018/1690**

Case Officer: Jeni Cowan

Applicant Name: Mr SERMET & CIGDEN ATILAS


Agent Name: ca(uk)ltd

Level: **Delegated**



[Hyper Link to applicaton Documents](#)

Application Type: **Householder Planning Consent**
Date Validated: 20/06/2018
Date Decision: 31/07/2018
Application Status: **FINAL DECISION**
Decision: **Granted - Standard Conditions**


Development Address: [GIS Map](#) 
21 Alvington Crescent London E8 2NN

Development Description:
Proposed erection of a rear extension at first and second floor levels

Application Number: **2018/1473**
Case Officer: Jeni Cowan
Applicant Name: Mrs Anna Glasswell
Agent Name: Mr Liam Whitfield
Level: **Delegated**

 [Hyper Link to applicaton Documents](#)

Application Type: **Householder Planning Consent**
Date Validated: 18/06/2018
Date Decision: 30/07/2018
Application Status: **FINAL DECISION**
Decision: **Granted**


Development Address: [GIS Map](#) 
First Floor Flat
53 Graham Road
Hackney
London
E8 1PB

Development Description:
Installation of a sash window in the western elevation of the building.

Application Number: **2018/1773**
Case Officer: Kim Aukett
Applicant Name: Mr Tom Pereira
Agent Name:
Level: **Delegated**

 [Hyper Link to applicaton Documents](#)

Application Type: **Works to Tree with Preservation Order**
Date Validated: 19/06/2018
Date Decision: 03/08/2018
Application Status: **FINAL DECISION**
Decision: **Granted**

Development Address: [GIS Map](#) 
1 Trinity Close London E8 2NY

Development Description:

Application Number: **2018/2055**
Case Officer: Marc Sanders
Applicant Name: Daniel Monk
Agent Name: CSG Usher's
Level: **Delegated**

 [Hyper Link to applicaton Documents](#)

REAR garden

T1 (Large Conifer) growing very close to wall with potential for long term damage - Fell as close as possible to ground level.

T2 (Medium Elder) poor specimen in wrong location - Fell as close as possible to ground level.

T3 (Large Eucalyptus) reduce crown height by 2-3m, reduce lateral branches by 1.5-2m, pruning back to suitable growth points, leaving shortened selected secondary growth to form a smaller neater symmetrical shaped canopy.

T4 (Medium Fig) lightly reshape/formative prune.

Application Type: **Works to a Tree in Conservation Area Notification**

Date Validated: 11/06/2018

Date Decision: 30/07/2018

Application Status: **FINAL DECISION**

Decision: **No Objection**

Development Address: [GIS Map](#) 

93 Forest Road London E8 3BL

Development Description:

Rear Garden T1 - Acer pseudoplatanus - Sycamore Tree - Crown reduce by 25% lengths of approximately 2.5-3M.

Application Number: **2018/1934**

Case Officer: Marc Sanders

Applicant Name: Ms Kathleen Greene

Agent Name:

Level: **Delegated**



[Hyper Link to applicaton Documents](#)

Application Type: **Works to a Tree in Conservation Area Notification**

Date Validated: 21/06/2018

Date Decision: 30/07/2018

Application Status: **FINAL DECISION**

Decision: **No Objection**

Development Address: [GIS Map](#) 

86-88 Colvestone Crescent London E8 2LJ

Development Description:

Front garden T1 - Lime - reduce crown height and lateral branches by 3m (regrowth), pruning back to original pruning points, remove trunk + basal growth leaving a bare frame work for future management. Rear garden T3 - Sycamore - reduce crown height and lateral branches by 2.5m (regrowth), no further than previous points, leaving suitable furnishing growth. T4 - Ceanothus - reduce crown height and lateral branches by 0.5m, pruning back to suitable growth points, leaving shortened selected secondary growth to form a smaller neater symmetrical shaped canopy.

Application Number: **2018/2196**

Case Officer: Marc Sanders

Applicant Name: Daniel Monk


Agent Name: CSG Usher's

Level: **Delegated**



[Hyper Link to applicaton Documents](#)

Application Type: **Works to a Tree in Conservation Area Notification**
Date Validated: 29/06/2018
Date Decision: 30/07/2018
Application Status: **FINAL DECISION**
Decision: **No Objection**

Development Address: [GIS Map](#) 
81 Graham Road London E8 1PB

Development Description:
Front garden T1 - Sycamore - Crown reduce back to previous points leaving suitable furnishing growth.

Application Number: **2018/2336**
Case Officer: Marc Sanders
Applicant Name: C/O Agent
Agent Name: Clarion Housing Group Limited
Level: **Delegated**

 [Hyper Link to applicaton Documents](#)

De Beauvoir Ward

Application Type: **Full Planning Permission**
Date Validated: 15/06/2018
Date Decision: 31/07/2018
Application Status: **FINAL DECISION**
Decision: **Granted - Standard Conditions**


Development Address: [GIS Map](#) 
Flat 63 St Aubins Court De Beauvoir Estate London N1 5TN

Development Description:
Replacement of existing timber framed windows of the property with UPVC frame windows

Application Number: **2018/0356**
Case Officer: Raymond Okot
Applicant Name: Sarah Newman
Agent Name: Button Property Management Limited
Level: **Delegated**

 [Hyper Link to applicaton Documents](#)

Application Type: **Full Planning Permission**
Date Validated: 08/06/2018
Date Decision: 31/07/2018
Application Status: **FINAL DECISION**
Decision: **Granted - Standard Conditions**


Development Address: [GIS Map](#) 
102 Downham Road London N1 5BE

Development Description:
Erection of extension and associated excavation at lower ground floor level and other associated external alterations.

Application Number: **2018/1190**
Case Officer: Louise Smith
Applicant Name: Mr Joseph Buttell
Agent Name: Discount Plans LTD
Level: **Delegated**

 [Hyper Link to applicaton Documents](#)

Application Type: **Householder Planning Consent**
Date Validated: 07/06/2018
Date Decision: 01/08/2018
Application Status: **FINAL DECISION**
Decision: **Granted - Standard Conditions**

Development Address: [GIS Map](#) 
125 Balls Pond Road London N1 4BG


Development Description:

Front setback alterations including the replacement of front fence, new hard and soft landscaping and associated lightwell alterations.

Application Number: **2018/1360**
Case Officer: Alix Hauser
Applicant Name: Miss Harriet Williams
Agent Name:
Level: **Delegated**

 [Hyper Link to applicaton Documents](#)

Application Type: **Householder Planning Consent**
Date Validated: 12/06/2018
Date Decision: 01/08/2018
Application Status: **FINAL DECISION**
Decision: **Granted - Standard Conditions**

Development Address: [GIS Map](#) 
6 Ufton Grove London N1 4HG

Development Description:

Replacement of single-glazed timber windows with double-glazed timber windows on front and rear elevations and replacement of rear doors at lower ground floor level on the rear elevation.

Application Number: **2018/1722**
Case Officer: Alix Hauser
Applicant Name: Mrs Lesley Thompson
Agent Name:
Level: **Delegated**

 [Hyper Link to applicaton Documents](#)

Application Type: **Listed Building Consent**
Date Validated: 07/06/2018
Date Decision: 01/08/2018
Application Status: **FINAL DECISION**
Decision: **Granted - Standard Conditions**

Development Address: [GIS Map](#) 
125 Balls Pond Road London N1 4BG


Development Description:

Front setback alterations including the replacement of front fence, new hard and soft landscaping and associated lightwell alterations.

Application Number: **2018/1364**
Case Officer: Alix Hauser
Applicant Name: Miss Harriet Williams
Agent Name:
Level: **Delegated**

 [Hyper Link to applicaton Documents](#)

Application Type: **Works to a Tree in Conservation Area Notification**
Date Validated: 27/06/2018
Date Decision: 30/07/2018
Application Status: **FINAL DECISION**
Decision: **No Objection**

Development Address: [GIS Map](#) 
132 De Beauvoir Road London N1 4DJ


Development Description:

T1 - London plane in rear garden - crown reduce canopy by approximately 4m retaining natural flowing canopy, no further than previous points. T2 & T3 - Lime trees in front of house - re-pollard back to previous points and remove epicormic growth.

Application Number: **2018/1475**
Case Officer: Marc Sanders
Applicant Name: Mr Simon Jones
Agent Name: Sycamore Farm
Level: **Delegated**

 [Hyper Link to applicaton Documents](#)

Application Type: **Works to a Tree in Conservation Area Notification**
Date Validated: 08/06/2018
Date Decision: 30/07/2018
Application Status: **FINAL DECISION**
Decision: **No Objection**

Development Address: [GIS Map](#) 
19 Northchurch Road London N1 4ED


Development Description:

Sycamore - reduce crown by approx. 3m.

Application Number: **2018/1977**
Case Officer: Marc Sanders
Applicant Name: Mrs Foulkes
Agent Name: Burnwell Trees Limited
Level: **Delegated**

 [Hyper Link to applicaton Documents](#)

Application Type: **Works to a Tree in Conservation Area Notification**
Date Validated: 15/06/2018
Date Decision: 30/07/2018
Application Status: **FINAL DECISION**
Decision: **No Objection**

Development Address: [GIS Map](#) 
27 Stamford Road London N1 4JP


Development Description:

Walnut - Reduce crown to previous reduction points.

Application Number: **2018/2071**
Case Officer: Marc Sanders
Applicant Name: Mr Max Keunssberg
Agent Name: Burnwell trees Ltd
Level: **Delegated**

 [Hyper Link to applicaton Documents](#)

Application Type: **Works to a Tree in Conservation Area Notification**
Date Validated: 15/06/2018
Date Decision: 30/07/2018
Application Status: **FINAL DECISION**
Decision: **No Objection**

Development Address: [GIS Map](#) 
29 Stamford Road London N1 4JP

Development Description:
Rear garden - Palm - fell, Laburnum - fell, Rowan - fell,
Cherry - Reduce to previous reduction points, leaving suitable furnishihng growth.

Application Number: **2018/2072**
Case Officer: Marc Sanders
Applicant Name: Mr Max Keunssberg
Agent Name: Burnwell trees Ltd
Level: **Delegated**

 [Hyper Link to applicaton Documents](#)

Application Type: **Works to a Tree in Conservation Area Notification**
Date Validated: 21/06/2018
Date Decision: 30/07/2018
Application Status: **FINAL DECISION**
Decision: **No Objection**

Development Address: [GIS Map](#) 
92 Buckingham Road London N1 4JE

Development Description:
Front garden T1 Lime - Cut to ground level and replace with Amelanchier

Application Number: **2018/2183**
Case Officer: Marc Sanders
Applicant Name: Mrs Susana Susana Iglesias
Agent Name: Tree Matters Ltd
Level: **Delegated**

 [Hyper Link to applicaton Documents](#)

Application Type: **Works to a Tree in Conservation Area Notification**
Date Validated: 26/06/2018
Date Decision: 03/08/2018
Application Status: **FINAL DECISION**
Decision: **No Objection**


Development Address: [GIS Map](#) 
5 Kingsgate Estate Tottenham Road London N1 4DB

Development Description:
T1 Ash fell and poison. Damaging boundary wall - consider replanting more suitable species for the space.

Application Number: **2018/2247**
Case Officer: Marc Sanders
Applicant Name: Mrs Sancisi
Agent Name: M Parkin Tree Specialists Ltd
Level: **Delegated**

 [Hyper Link to applicaton Documents](#)

Application Type: **Works to a Tree in Conservation Area Notification**
Date Validated: 28/06/2018
Date Decision: 03/08/2018
Application Status: **FINAL DECISION**
Decision: **No Objection**

Development Address: [GIS Map](#) 
39 Ufton Road London N1 5BN

Development Description:


Front garden T1 - Sorbus aucuparia - Area of decay in central leader, chance of failure at some point in the future if left unmanaged. Light and sympathetic reduction, 20% removing only end weight from branch ends, approximately 0.5m. Work to be carried out in October.

Application Number: **2018/2303**
Case Officer: Marc Sanders
Applicant Name: Mr Mark James
Agent Name: Hickson Wardle Treecare
Level: **Delegated**

 [Hyper Link to applicaton Documents](#)

Hackney Central Ward

Application Type: **Advertisement Consent**
Date Validated: 08/06/2018
Date Decision: 30/07/2018
Application Status: **FINAL DECISION**
Decision: **Granted - Extra Conditions**

Development Address: [GIS Map](#) 
2 Aspland Grove London E8 1FJ

Development Description:

Display of externally illuminated wall mounted sign to indented top right square on eastern elevation.

Application Number: **2018/1568**
Case Officer: Alix Hauser
Applicant Name: Baxter (OpCo) Limited
Agent Name: Nexus Planning
Level: **Delegated**

 [Hyper Link to applicaton Documents](#)

Application Type: **Discharge of Conditions**
Date Validated: 12/06/2018
Date Decision: 01/08/2018
Application Status: **FINAL DECISION**
Decision: **Granted**

Development Address: [GIS Map](#) 
179 Amhurst Road London E8 2AW


Development Description:

Submission of details pursuant to condition 3 a) Details of cycle storage b) Details of refuse storage, c) Details of boundary fence, of planing permission 2017/3766 dated 27/3/2018

Application Number: **2018/1790**
Case Officer: Micheal Garvey
Applicant Name: Mr Avi Dodi
Agent Name: ADA Architects
Level: **Delegated**

 [Hyper Link to applicaton Documents](#)

Application Type: **Discharge of Conditions**
Date Validated: 18/06/2018
Date Decision: 30/07/2018
Application Status: **FINAL DECISION**
Decision: **Granted**


Development Address: [GIS Map](#) 
Arthaus 195-205 Richmond Road E8 3FF

Development Description:
Submission of details pursuant to condition 8 (sound insulation) attached to planning permission 2015/4278 dated 26/10/2016.

Application Number: **2018/2101**
Case Officer: Gerard Livett
Applicant Name: Mr Suresh Mupparthi
Agent Name: Lynas Smith
Level: **Delegated**

 [Hyper Link to applicaton Documents](#)

Application Type: **Full Planning Permission**
Date Validated: 08/06/2018
Date Decision: 02/08/2018
Application Status: **FINAL DECISION**
Decision: **Granted - Extra Conditions**

Development Address: [GIS Map](#) 
415 Mare Street London E8 1HY

Development Description:
Installation of new shopfront.

Application Number: **2018/1961**
Case Officer: Alix Hauser
Applicant Name: Alkan
Agent Name: Miss Gunes Alkan
Level: **Delegated**

 [Hyper Link to applicaton Documents](#)

Application Type: **Full Planning Permission**
Date Validated: 12/06/2018
Date Decision: 02/08/2018
Application Status: **FINAL DECISION**
Decision: **Refuse**


Development Address: [GIS Map](#) 
Brett Manor Garages Gould Terrace London E8 1JT

Development Description:
Demolition of existing garages and erection of part single/part two storey 2-bed dwellinghouse including associated cycle storage, refuse & recycling facilities and landscaping.

Application Number: **2018/2032**
Case Officer: Louise Smith
Applicant Name: JS Estates Ltd
Agent Name: UPP - Urban Planning Practice
Level: **Delegated**

 [Hyper Link to applicaton Documents](#)

Application Type: **Full Planning Permission**
Date Validated: 18/06/2018
Date Decision: 03/08/2018
Application Status: **FINAL DECISION**
Decision: **Granted - Standard Conditions**

Development Address: [GIS Map](#) 
13 Sigdon Road London E8 1AP

Development Description:

Replacement of timber windows with double-glazed timber windows on the front elevation and with double-glazed uPVC windows on the rear elevation and replacement of rear doors.

Application Number: **2018/2091**
Case Officer: Alix Hauser
Applicant Name: Family Mosaic
Agent Name: Podium Surveying LLP
Level: **Delegated**

 [Hyper Link to applicaton Documents](#)

Application Type: **Works to a Tree in Conservation Area Notification**
Date Validated: 13/06/2018
Date Decision: 30/07/2018
Application Status: **FINAL DECISION**
Decision: **No Objection**

Development Address: [GIS Map](#) 
50 Navarino Road London E8 1AQ

Development Description:


Front Garden T1 Prunus - reduce 1.5m, T2 Malus - reduce 2m, T3 & T4 Lime - re-pollard

Application Number: **2018/2007**
Case Officer: Marc Sanders
Applicant Name: Hackney Housing Co-op
Agent Name: M Parkin Tree Specialists Ltd
Level: **Delegated**

 [Hyper Link to applicaton Documents](#)

Hackney Downs Ward

Application Type: **Works to a Tree in Conservation Area Notification**
Date Validated: 08/06/2018
Date Decision: 30/07/2018
Application Status: **FINAL DECISION**
Decision: **No Objection**

Development Address: [GIS Map](#) 
194 Brooke Road London E5 8AP

Development Description:

T1 & T2 - Tilia - Reduce back to most reason reduction points with aim to manage as pollards on a 3-year cycle.

Application Number: **2018/1957**
Case Officer: Marc Sanders
Applicant Name: Mr Huu Chu
Agent Name: Hickson Wardle Treecare
Level: **Delegated**

 [Hyper Link to applicaton Documents](#)

Hackney Wick Ward

Application Type: **Householder Planning Consent**
Date Validated: 14/06/2018
Date Decision: 02/08/2018
Application Status: **FINAL DECISION**
Decision: **Granted - Extra Conditions**

Development Address: [GIS Map](#) 
27 Valentine Road London E9 7AD


Development Description:
Erection of two-storey rear extension at lower and upper ground floor levels.

Application Number: **2018/2040**
Case Officer: Alix Hauser
Applicant Name: Nicola Simpson
Agent Name: Get Turner Ltd
Level: **Delegated**

 [Hyper Link to applicaton Documents](#)

Haggerston Ward

Application Type: **Full Planning Permission**
Date Validated: 08/06/2018
Date Decision: 31/07/2018
Application Status: **FINAL DECISION**
Decision: **Granted - Standard Conditions**


Development Address: [GIS Map](#) 
417 Union Walk London E2 8HP

Development Description:
Erection of a gate at the boundary with Union Walk.

Application Number: **2018/1697**
Case Officer: Louise Smith
Applicant Name: The Shoreditch Ltd
Agent Name: DP9 Limited
Level: **Delegated**

 [Hyper Link to applicaton Documents](#)

Application Type: **Full Planning Permission**
Date Validated: 07/06/2018
Date Decision: 31/07/2018
Application Status: **FINAL DECISION**
Decision: **Granted - Extra Conditions**

Development Address: [GIS Map](#) 
212-216 Kingsland Road London E2 8AX

Development Description:
Installation of two enlarged and one additional window openings at first level on the northern elevation.

Application Number: **2018/1795**
Case Officer: Alix Hauser
Applicant Name: Akcay
Agent Name: Bashkal Associates
Level: **Delegated**

 [Hyper Link to applicaton Documents](#)

Homerton Ward


Application Type: **Full Planning Permission**

Date Validated: 13/06/2018

Date Decision: 31/07/2018

Application Status: **FINAL DECISION**

Decision: **Granted - Extra Conditions**

Development Address: [GIS Map](#) 

St John At Hackney Church Lower Clapton Road London E5 0PD

Development Description:

Amendments to the ramped approach and steps to the north portico to provide disabled and step free access to the church

Application Number: **2018/1858**

Case Officer: Liz Sullivan

Applicant Name: Mr Al Gordon

Agent Name: Thomas Ford and Partners

Level: **Delegated**



[Hyper Link to applicaton Documents](#)

Application Type: **Full Planning Permission**

Date Validated: 21/06/2018

Date Decision: 30/07/2018

Application Status: **FINAL DECISION**

Decision: **Granted - Standard Conditions**

Development Address: [GIS Map](#) 

103 Lower Clapton Road London E5 0NP

Development Description:

Installation of replacement shopfront and installation of three overhead lamps at fascia level.

Application Number: **2018/2143**

Case Officer: Gerard Livett

Applicant Name: Mr Saqib Iqbal

Agent Name: Blueline Architectural Consultants Ltd

Level: **Delegated**



[Hyper Link to applicaton Documents](#)

Application Type: **Full Planning Permission**

Date Validated: 01/08/2018

Date Decision: 02/08/2018

Application Status: **FINAL DECISION**

Decision: **Granted - Standard Conditions**

Development Address: [GIS Map](#) 

TEST APPLICATION. PLEASE DO NOT RESPOND

Development Description:

TEST APPLICATION. PLEASE DO NOT RESPOND

Application Number: **2018/2812**

Case Officer: Barry Coughlan

Applicant Name: Mrs Helen Olive

Agent Name: TEST APPLICATION. PLEASE DO NOT RESPOND

Level: **Delegated**



[Hyper Link to applicaton Documents](#)

Application Type: **Works to a Tree in Conservation Area Notification**
Date Validated: 27/06/2018
Date Decision: 03/08/2018
Application Status: **FINAL DECISION**
Decision: **No Objection**

Development Address: [GIS Map](#) 
Churchwell Path Lower Clapton Road London E5 0PD

Development Description:


Churchwell Path
T1-T4 Horsechestnuts - Prune overhang into site by 2-3 meters to boundary to facilitate the erection of scaffolding tunnel on the Churchwell Path.
T7 - Reduce back from Police station to create 2-3M clearance to suitable point of growth.
G1 - Self-Set Sycamore - Remove

Application Number: **2018/2140**
Case Officer: Marc Sanders
Applicant Name: Mr Matthew Phillips
Agent Name:
Level: **Delegated**

 [Hyper Link to applicaton Documents](#)

Hoxton East and Shoreditch Ward

Application Type: **Discharge of Conditions**
Date Validated: 13/02/2018
Date Decision: 01/08/2018
Application Status: **FINAL DECISION**
Decision: **Granted**

Development Address: [GIS Map](#) 
Nobu Hotel
10-50 Willow Street
Hackney
LONDON
EC2A 4BH


Development Description:

Submission of details pursuant to condition 11 (construction management plan) attached to planning permission 2017/1550 dated 28/07/2017

Application Number: **2018/0383**
Case Officer: Barry Coughlan
Applicant Name: c/o Agent
Agent Name: DP9 Ltd
Level: **Delegated**

 [Hyper Link to applicaton Documents](#)

Application Type: **Full Planning Permission**
Date Validated: 03/08/2018
Date Decision: 03/08/2018
Application Status: **FINAL DECISION**
Decision: **Refuse**

Development Address: [GIS Map](#) 
Unit 7, 2-4 Orsman Road London N1 5QJ

Application Number: **2018/0315**
Case Officer: Micheal Garvey
Applicant Name: Miss Hande Sezgin
Agent Name:
Level: **Delegated**

 [Hyper Link to applicaton Documents](#)

Development Description:

Change of use to A4 bar/restaurant. Opening hours 12:00am-23:20 pm Monday to Friday, Saturday 12:00am-23:30pm and Sunday/Bank holiday 12:00am-22:30pm


Application Type: **Full Planning Permission**

Date Validated: 11/06/2018

Date Decision: 30/07/2018

Application Status: **FINAL DECISION**

Decision: **Refuse**

Development Address: [GIS Map](#) 

13 Boundary Street London E2 7JE

Development Description:

Change of use from office (Use Class B1) to a transferable use office (Use Class B1) or retail (Use Class A1).

Application Number: **2018/1822**

Case Officer: Alix Hauser

Applicant Name: Mr Dennis

Agent Name: Planning Resolution Ltd

Level: **Delegated**



[Hyper Link to applicaton Documents](#)

Application Type: **Full Planning Permission**

Date Validated: 15/06/2018

Date Decision: 03/08/2018

Application Status: **FINAL DECISION**

Decision: **Refuse**

Development Address: [GIS Map](#) 

122 Hoxton Street London N1 6SH

Development Description:

Erection of mansard roof extension with dormer windows at main roof level.

Application Number: **2018/1864**

Case Officer: Louise Smith

Applicant Name: Mr Ibrahim Bugday

Agent Name: Sayar Design

Level: **Delegated**



[Hyper Link to applicaton Documents](#)


Application Type: **Full Planning Permission**

Date Validated: 11/06/2018

Date Decision: 30/07/2018

Application Status: **FINAL DECISION**

Decision: **Granted - Standard Conditions**

Development Address: [GIS Map](#) 

105 Great Eastern Street London EC2A 3JD

Development Description:

Erection of a roof extension to create an additional storey and first and second storey rear extension with roof terrace.

Application Number: **2018/1921**

Case Officer: Liz Sullivan

Applicant Name: Ms Natasha Guerra

Agent Name: Davies Architects

Level: **Delegated**



[Hyper Link to applicaton Documents](#)

Application Type: **Works to a Tree in Conservation Area Notification**

Date Validated: 13/07/2018

Date Decision: 30/07/2018

Application Status: **FINAL DECISION**

Decision: **No Objection**

Development Address: [GIS Map](#) 

Mary Seacole Nursing Home 39 Nuttall Street London N1 5JS

Development Description:

T1 & T2- Platanus X hispanica - Reduce back to most recent reduction points, High pollard.

Application Number: **2018/2503**

Case Officer: Marc Sanders

Applicant Name: Mr Sean Devlin

Agent Name: Hickson Wardle Treecare

Level: **Delegated**



[Hyper Link to applicaton Documents](#)

Hoxton West Ward

Application Type: **Discharge of Conditions**

Date Validated: 29/06/2018

Date Decision: 02/08/2018

Application Status: **FINAL DECISION**

Decision: **Granted**

Development Address: [GIS Map](#) 

69 Cropley Street London N1 7JB

Development Description:

Submission of details pursuant to conditions 3 (glazing details, outbuilding and front lightwell materials) and 4 (tree details) attached to planning permission 2017/4977 dated 07/03/2018.

Application Number: **2018/1843**

Case Officer: Alix Hauser

Applicant Name: Mr Dominic Tan

Agent Name: Spaced Out Limited

Level: **Delegated**



[Hyper Link to applicaton Documents](#)

Lea Bridge Ward

Application Type: **Full Planning Permission**

Date Validated: 13/06/2018

Date Decision: 30/07/2018

Application Status: **FINAL DECISION**

Decision: **Granted**

Development Address: [GIS Map](#) 

21-23 Chatsworth Road London E5 0LH

Development Description:

Erection of additional floor at third floor level; erection of single storey rear extensions at first floor level; to provide 5 residential units at first, second and third floor levels.

Application Number: **2018/1466**

Case Officer: Nick Bovaird

Applicant Name: Mr Paul Goodsir


Agent Name: RDJW Architects Limited

Level: **Delegated**



[Hyper Link to applicaton Documents](#)

Application Type: **Lawful Development Certificate**
Date Validated: 19/06/2018
Date Decision: 30/07/2018
Application Status: **FINAL DECISION**
Decision: **Refuse**

Development Address: [GIS Map](#) 
42 Thornby Road
Hackney
London
E5 9QL


Development Description:

The proposed erection of a dormer type roof extension on the main rear roof slope and the erection of a dormer type roof extension above the existing two-storey outrigger at the rear.

Application Number: **2018/1719**
Case Officer: Saskia Wilson
Applicant Name: Ms Valentina Hamilton
Agent Name: Carolyn Squire Architect
Level: **Delegated**

 [Hyper Link to applicaton Documents](#)

Application Type: **Lawful Development Certificate**
Date Validated: 11/06/2018
Date Decision: 02/08/2018
Application Status: **FINAL DECISION**
Decision: **Granted**

Development Address: [GIS Map](#) 
2 Thornby Road
Hackney
London
E5 9QL

Development Description:


Permitted development - Replacement of existing uPVC window frames with timber frames and replacement of timber doors.

Application Number: **2018/1950**
Case Officer: Kim Aukett
Applicant Name: Mr & Mrs Ian & Juliet Mcleod & Redhouse
Agent Name: Raw Architecture Workshop
Level: **Delegated**

 [Hyper Link to applicaton Documents](#)

London Fields Ward

Application Type: **Full Planning Permission**
Date Validated: 21/05/2018
Date Decision: 31/07/2018
Application Status: **FINAL DECISION**
Decision: **Granted - Extra Conditions**

Development Address: [GIS Map](#) 
66 Malvern Road London E8 3LJ

Application Number: **2018/1581**
Case Officer: Liz Sullivan
Applicant Name: Mr Nicholas Stevens
Agent Name: Design Team
Level: **Delegated**

 [Hyper Link to applicaton Documents](#)

Development Description:

Erection of a single storey ground floor side and rear extension, landscaping works to the front of property, increase in size of the lower ground floor door.


Application Type: **Full Planning Permission**

Date Validated: 14/06/2018

Date Decision: 31/07/2018

Application Status: **FINAL DECISION**

Decision: **Refuse**

Development Address: [GIS Map](#) 

Institute of Light Arch 376 10 Helmsley Place London E8 3SB

Development Description:

Change of use to use as a restaurant/bar with cinema and introduction of specialist film employment hub including co-working office space in restaurant and lower level of cinema during day, analogue film editing studio, digital film editing suite, food production kitchen and office units in courtyard (Sui Generis). Operational development including the installation of entrances on Mentmore Terrace elevation, and installation of shipping containers and hard landscaping on land fronting Helmsley Place.

Application Number: **2018/1716**

Case Officer: Gerard Livett

Applicant Name: Mr Hagan

Agent Name: Collective Planning

Level: **Delegated**



[Hyper Link to applicaton Documents](#)

Application Type: **Full Planning Permission**

Date Validated: 21/06/2018

Date Decision: 01/08/2018

Application Status: **FINAL DECISION**

Decision: **Granted - Extra Conditions**

Development Address: [GIS Map](#) 

215-217 Mare Street London E8 3QE

Development Description:

Erection of roof extension at fourth floor level to provide an additional 294sqm of office space (use class B1) including a roof terrace and installation of air conditioning units at fourth floor level and installation of solar panels at roof level.

Application Number: **2018/2012**

Case Officer: Alix Hauser

Applicant Name: Mr Patrick Michell

Agent Name: Platform 5 Architects

Level: **Delegated**



[Hyper Link to applicaton Documents](#)

Application Type: **Householder Planning Consent**

Date Validated: 08/06/2018

Date Decision: 31/07/2018

Application Status: **FINAL DECISION**

Decision: **Granted - Standard Conditions**

Development Address: [GIS Map](#) 

52 Lavender Grove London E8 3LS

Development Description:

Erection of a single-storey ground floor rear extension and enlargement of existing basement.

Application Number: **2018/1842**

Case Officer: Alix Hauser

Applicant Name: Mr Matthew Pryor

Agent Name: KLH Architects Ltd

Level: **Delegated**



[Hyper Link to applicaton Documents](#)

Application Type: **Lawful Development Certificate**

Date Validated: 13/06/2018

Date Decision: 31/07/2018

Application Status: **FINAL DECISION**

Decision: **Refuse**

Development Address: [GIS Map](#) 

54 Martello Street London E8 3QP

Development Description:

Existing use of the premises as a self-contained dwelling (Use Class C3)

Application Number: **2018/2034**

Case Officer: Raymond Okot

Applicant Name: Mr Paul Reeves

Agent Name: 4D Planning

Level: **Delegated**



[Hyper Link to applicaton Documents](#)

Application Type: **Works to a Tree in Conservation Area Notification**

Date Validated: 13/06/2018

Date Decision: 30/07/2018

Application Status: **FINAL DECISION**

Decision: **No Objection**

Development Address: [GIS Map](#) 

61 Mapledene Road London E8 3JW

Development Description:

T1 Fig reduce by 1m T2 Elder fell and grind, replace with a Cherry

Application Number: **2018/1991**

Case Officer: Marc Sanders

Applicant Name: Miss Izi Glover

Agent Name: M Parkin Tree Specialists Ltd

Level: **Delegated**



[Hyper Link to applicaton Documents](#)

Application Type: **Works to a Tree in Conservation Area Notification**

Date Validated: 20/07/2018

Date Decision: 30/07/2018

Application Status: **FINAL DECISION**

Decision: **No Objection**

Development Address: [GIS Map](#) 

51 Lavender Grove London E8 3LR

Development Description:

Rear garden Plum tree - thin out regrowth by about one third at the previous reduction points by removing the longer branches. Front garden Crab Apple - thin by about one third crown volume.

Application Number: **2018/2577**

Case Officer: Marc Sanders

Applicant Name: Mr Jones


Agent Name: LG trees

Level: **Delegated**



[Hyper Link to applicaton Documents](#)

Application Type: **Adjoining Borough Observations**
Date Validated: 25/07/2018
Date Decision: 30/07/2018
Application Status: **FINAL DECISION**
Decision: **No Objection**

Development Address: [GIS Map](#) 
Land adjacent to Eastcross Bridge, Queen Elizabeth Olympic Park
London E20


Development Description:
Observations to the London Legacy Development Corporation in relation to the construction of a high ropes adventure course, with a reception, storage and associated landscaping and infrastructure (LLDC ref 18/00340/FUL).

Application Number: **2018/2667**
Case Officer: Saskia Wilson
Applicant Name: c/o Agent
Agent Name: London Legacy Development Corporation
Level: **Delegated**

 [Hyper Link to applicaton Documents](#)

Shacklewell Ward

Application Type: **Discharge of Conditions**
Date Validated: 30/07/2018
Date Decision: 30/07/2018
Application Status: **FINAL DECISION**
Decision: **Granted**

Development Address: [GIS Map](#) 
3 Barretts Grove London N16 8AP


Development Description:
Submission of details pursuant to condition 4 (SUDS) attached to planning permission ref 2017/4821 dated 19/03/2018.

Application Number: **2018/1951**
Case Officer: Sally Fraser
Applicant Name: Mr Naftoli Rudzinski
Agent Name: Studio Verve Architects
Level: **Delegated**

 [Hyper Link to applicaton Documents](#)

Springfield Ward

Application Type: **Full Planning Permission**
Date Validated: 17/04/2018
Date Decision: 30/07/2018
Application Status: **FINAL DECISION**
Decision: **Granted - Extra Conditions**


Development Address: [GIS Map](#) 
6 Hawkwood Mount, London E5 9EQ

Development Description:
Change of use from single dwellinghouse (C3 use class) to a larger House in Multiple Occupation (Sui Generis use class); basement excavation to create additional habitable floorspace including erection of front and rear lightwells (with railing surrounds); erection of single-storey rear extension at ground floor level; removal of existing front dormer from main roof and erection of two front dormers to main roof; associated refuse/recycling storage in front garden and boundary treatments/fencing to rear garden

Application Number: **2017/3015**
Case Officer: Catherine Slade
Applicant Name: Ms E Endzweig
Agent Name: ANVA
Level: **Committee**

 [Hyper Link to applicaton Documents](#)

Application Type: **Householder Planning Consent**
Date Validated: 11/06/2018
Date Decision: 31/07/2018
Application Status: **FINAL DECISION**
Decision: **Granted - Extra Conditions**


Development Address: [GIS Map](#) 
136 Olinda Road London N16 6TP

Development Description:
Erection of a first floor side and rear extension to wrap around the existing three storey outrigger

Application Number: **2018/1974**
Case Officer: Danny Huber
Applicant Name: Mr Winstein
Agent Name: SAM Planning services
Level: **Delegated**

 [Hyper Link to applicaton Documents](#)

Application Type: **Householder Planning Consent**
Date Validated: 14/06/2018
Date Decision: 30/07/2018
Application Status: **FINAL DECISION**
Decision: **Granted - Standard Conditions**


Development Address: [GIS Map](#) 
27 Craven Walk
Hackney
London
N16 6BS

Development Description:
Basement excavation; 3 side lightwells; 1 rear lightwell.

Application Number: **2018/2008**
Case Officer: Jeni Cowan
Applicant Name: Mr C Greenfeld
Agent Name: UPP - Urban Planning Practice
Level: **Delegated**

 [Hyper Link to applicaton Documents](#)

Application Type: **Removal or Variation of Condition**
Date Validated: 14/06/2018
Date Decision: 02/08/2018
Application Status: **FINAL DECISION**
Decision: **Granted - Extra Conditions**

Development Address: [GIS Map](#) 
1 Ashtead Road London E5 9BJ

Development Description:
Variation of condition 2 (approved plans) approved under application 2018/0581 dated 10/4/2018. The variation would include a side/rear extension at basement level; a side extension at ground level; a side extension at first floor; decking to the rear at ground level; changed position of rear external staircase.

Application Number: **2018/2026**
Case Officer: Jeni Cowan
Applicant Name: Mr & Mrs Mendlovic
Agent Name: John Stebbing Architects Ltd
Level: **Delegated**

 [Hyper Link to applicaton Documents](#)


Application Type: **Full Planning Permission**

Date Validated: 12/06/2018

Date Decision: 30/07/2018

Application Status: **FINAL DECISION**

Decision: **Granted - Extra Conditions**

Development Address: [GIS Map](#) 
91 Fairholt Road London N16 5EP

Development Description:

Excavation of basement and front and rear lightwells, erection of part single-storey, part two-storey, part three-storey side and rear extensions; erection of rear dormer extension; erection of roof extension to existing three storey rear outrigger; insertion of rooflights to the side, rear and front roof slopes; elevational changes to include new and replacement fenestration; ancillary development to include bin and cycle stores to front and rear; to facilitate the creation of two self-contained residential units.

Application Number: **2018/1886**

Case Officer: Nick Bovaird

Applicant Name: Mr Samuel Kraus

Agent Name: Studio Verve Architects

Level: **Delegated**

 [Hyper Link to applicaton Documents](#)

Application Type: **Full Planning Permission**

Date Validated: 11/06/2018

Date Decision: 01/08/2018

Application Status: **FINAL DECISION**

Decision: **Granted - Standard Conditions**

Development Address: [GIS Map](#) 
35 West Bank
Hackney
London
N16 5DF

Development Description:

The amalgamation of Flat 35A & Flat35B to create a single family dwellinghouse.

Application Number: **2018/1973**

Case Officer: Danny Huber

Applicant Name: Mr A Grunhut

Agent Name: Mr Shulem Posen

Level: **Delegated**

 [Hyper Link to applicaton Documents](#)


Application Type: **Full Planning Permission**

Date Validated: 19/06/2018

Date Decision: 02/08/2018

Application Status: **FINAL DECISION**

Decision: **Granted - Standard Conditions**

Development Address: [GIS Map](#) 
64 Linthorpe Road
Hackney
London
N16 5RF

Application Number: **2018/2093**

Case Officer: Nick Bovaird

Applicant Name: Family Mosaic

Agent Name: Podium Surverying LLP

Level: **Delegated**

 [Hyper Link to applicaton Documents](#)

Development Description:

Joint application for replacement windows and rear door to three residential units.


Application Type: **Householder Planning Consent**

Date Validated: 13/06/2018

Date Decision: 03/08/2018

Application Status: **FINAL DECISION**

Decision: **Granted**

Development Address: [GIS Map](#) 

31 St Kildas Road
Hackney
London
N16 5BS

Development Description:

Basement extension to single family dwelling with lightwells at front

Application Number: **2018/1639**

Case Officer: Kim Aukett

Applicant Name: Gluck

Agent Name: Bashkal Associates

Level: **Delegated**



[Hyper Link to applicaton Documents](#)

Application Type: **Householder Planning Consent**

Date Validated: 13/06/2018

Date Decision: 31/07/2018

Application Status: **FINAL DECISION**

Decision: **Refuse**

Development Address: [GIS Map](#) 

127 Lordship Road London N16 5HF

Development Description:

Erection of single storey rear extension at ground floor level.

Application Number: **2018/1919**

Case Officer: Nick Bovaird

Applicant Name: Mr Yitzchok Reichman

Agent Name: Mr Shulem Posen

Level: **Delegated**



[Hyper Link to applicaton Documents](#)

Application Type: **Lawful Development Certificate**

Date Validated: 19/06/2018

Date Decision: 31/07/2018

Application Status: **FINAL DECISION**

Decision: **Granted**


Application Number: **2018/1925**

Case Officer: Saskia Wilson

Applicant Name: Mr Weinberger

Agent Name: Paramount Planning Ltd

Level: **Delegated**

Development Address: [GIS Map](#) 
11 Linthorpe Road
Hackney
London
N16 5RE

Development Description:
Proposed erection of a dormer type roof extension above the existing outrigger at the rear of the property.

 [Hyper Link to applicaton Documents](#)

Application Type: **Works to a Tree in Conservation Area Notification**

Date Validated: 28/06/2018

Date Decision: 03/08/2018

Application Status: **FINAL DECISION**

Decision: **No Objection**

Development Address: [GIS Map](#) 
Flat A 9 Lordship Park London N16 5UN

Development Description:
Repollarding of Poplar Tree back to previous points. These works are tree management due to proximity to the house

Application Number: **2018/2293**

Case Officer: Marc Sanders

Applicant Name: Alison Peters

Agent Name:

Level: **Delegated**

 [Hyper Link to applicaton Documents](#)

Stoke Newington Ward


Application Type: **Full Planning Permission**

Date Validated: 07/06/2018

Date Decision: 01/08/2018

Application Status: **FINAL DECISION**

Decision: **Granted - Extra Conditions**

Development Address: [GIS Map](#) 
45 Dynevor Road London N16 0DL

Development Description:
Conversion from single dwellinghouse into a 2 units (1x3 bed and 1x2 bed); infilling a section of the north-eastern boundary wall; infilling a section of the basement courtyard.

Application Number: **2018/1281**

Case Officer: Jeni Cowan


Applicant Name: Mr & Mrs Barry

Agent Name: Stephen Evans Architects

Level: **Delegated**

 [Hyper Link to applicaton Documents](#)

Application Type: **Full Planning Permission**
Date Validated: 13/06/2018
Date Decision: 02/08/2018
Application Status: **FINAL DECISION**
Decision: **Granted - Standard Conditions**

Development Address: [GIS Map](#) 
60 Walford Road
Hackney
London
N16 8ED


Development Description:
Replacement of existing windows and doors on front and rear elevations and rear door with new uPVC windows and doors.

Application Number: **2018/1897**
Case Officer: Nick Bovaird
Applicant Name: Family Mosaic
Agent Name: Podium Surveying LLP
Level: **Delegated**

 [Hyper Link to applicaton Documents](#)

Victoria Ward

Application Type: **Full Planning Permission**
Date Validated: 13/06/2018
Date Decision: 30/07/2018
Application Status: **FINAL DECISION**
Decision: **Granted - Standard Conditions**


Development Address: [GIS Map](#) 
4 Southborough Road London E9 7EF

Development Description:
Replacement of existing timber windows and rear door of the property with new double glazed timber windows and rear door.

Application Number: **2018/2011**
Case Officer: Raymond Okot
Applicant Name: Family Mosaic
Agent Name: Podium Surveying LLP
Level: **Delegated**

 [Hyper Link to applicaton Documents](#)

Application Type: **Works to a Tree in Conservation Area Notification**
Date Validated: 08/06/2018
Date Decision: 30/07/2018
Application Status: **FINAL DECISION**
Decision: **No Objection**

Development Address: [GIS Map](#) 
161 Victoria Park Road London E9 7JL

Development Description:
Rear Garden T1: Chestnut - 20% reduction leaving furnishing growth on all aspects T2: Purple Plum. Reduce by 1m and some small internal thinning.

Application Number: **2018/1966**
Case Officer: Marc Sanders
Applicant Name: Mr Alexis McGauley
Agent Name: Treehab
Level: **Delegated**

 [Hyper Link to applicaton Documents](#)

Application Type: **Works to a Tree in Conservation Area Notification**
Date Validated: 19/06/2018
Date Decision: 30/07/2018
Application Status: **FINAL DECISION**
Decision: **No Objection**


Development Address: [GIS Map](#) 
Jewish Cemetery Lauriston Road London E97HA

Development Description:
T4 London Plane adjacent to new Synagogue site - Reduce each tree by up to 3m. T5 3 large Sycamores - Reduce each tree overall by up to 3m.

Application Number: **2018/2105**
Case Officer: Marc Sanders
Applicant Name: Williams
Agent Name: Oakland tree surgeons
Level: **Delegated**

 [Hyper Link to applicaton Documents](#)

Application Type: **Works to a Tree in Conservation Area Notification**
Date Validated: 19/06/2018
Date Decision: 30/07/2018
Application Status: **FINAL DECISION**
Decision: **No Objection**


Development Address: [GIS Map](#) 
48 Gore Road London E9 7HN

Development Description:
T1 Lilac tree - Fell to ground level with hope of regeneration

Application Number: **2018/2121**
Case Officer: Marc Sanders
Applicant Name: Mr David Panton
Agent Name: Hickson Wardle Treecare
Level: **Delegated**

 [Hyper Link to applicaton Documents](#)

Application Type: **Works to a Tree in Conservation Area Notification**
Date Validated: 19/06/2018
Date Decision: 30/07/2018
Application Status: **FINAL DECISION**
Decision: **No Objection**


Development Address: [GIS Map](#) 
5 Fremont Street London E9 7NQ

Development Description:
T1 - Turkish Medlar - Reduce canopy by 30%, maintaining growth points throughout, remove dead limbs, reduce back to boundary on neighbour's side.

Application Number: **2018/2157**
Case Officer: Marc Sanders
Applicant Name: Mr Ed Whitmarsh
Agent Name: Hickson Wardle Treecare
Level: **Delegated**

 [Hyper Link to applicaton Documents](#)

Application Type: **Works to a Tree in Conservation Area Notification**
Date Validated: 26/06/2018
Date Decision: 03/08/2018
Application Status: **FINAL DECISION**
Decision: **No Objection**

Development Address: [GIS Map](#) 
99 Gore Road London E9 7HW


Development Description:
T1 - Lilac remove dead wood and formative prune T2 - Bay Crown Reduce by 3 metres

Application Number: **2018/2243**
Case Officer: Marc Sanders
Applicant Name: Mr Chris Waters
Agent Name: Ginkgo Gardens
Level: **Delegated**

 [Hyper Link to applicaton Documents](#)

Woodberry Down Ward

Application Type: **Discharge of Conditions**
Date Validated: 19/06/2018
Date Decision: 02/08/2018
Application Status: **FINAL DECISION**
Decision: **Granted**

Development Address: [GIS Map](#) 
2 Newnton Close London N4 2RQ

Development Description:
Submission of details pursuant to condition 9 (Phase II Bat Survey) attached to planning permission ref 2015/4344 dated 17/03/2016.

Application Number: **2018/2095**
Case Officer: Saskia Wilson
Applicant Name: Mr Jacob Schreiber
Agent Name: Steven Adams Architects
Level: **Delegated**

 [Hyper Link to applicaton Documents](#)

Application Type: **Householder Planning Consent**
Date Validated: 19/06/2018
Date Decision: 02/08/2018
Application Status: **FINAL DECISION**
Decision: **Granted**

Development Address: [GIS Map](#) 
42 Bergholt Crescent London N16 5JE

Development Description:
Erection of a single storey rear extension, plus excavation of the existing basement including the provision of a front lightwell and associated alterations to the front elevation.

Application Number: **2018/2054**
Case Officer: Saskia Wilson
Applicant Name: Mr Bernard Margulies
Agent Name: John Stebbing Architects Ltd
Level: **Delegated**

 [Hyper Link to applicaton Documents](#)