


Brownswood WardApplication Type: **Full Planning Permission**

Date Validated: 27/03/2018

Date Decision: 15/05/2018

Application Status: **FINAL DECISION**Decision: **Refuse**Development Address: [GIS Map](#) 
286 Seven Sisters Road London N4 2AAApplication Number: **2018/0587**

Case Officer: Patrick O'Connor

Applicant Name: Ms Thoai Nguyen

Agent Name: Kieran Wardle Architects


Level: **Delegated** [Hyper Link to applicaton Documents](#)**Development Description:**

Demolition of existing two storey rear extension and erection of a three storey rear extension comprising a ground floor extension to the existing retail unit; a first floor extension to the first floor flat; a second floor extension to the second floor flat; and, the relocation of the residential access to the front elevation of the property.

Application Type: **Full Planning Permission**

Date Validated: 21/03/2018

Date Decision: 14/05/2018

Application Status: **FINAL DECISION**Decision: **Granted - Standard Conditions**Development Address: [GIS Map](#) 
1-7 Castleview Close
Hackney
LONDON
N4 2DJApplication Number: **2018/0873**

Case Officer: Jeni Cowan


Applicant Name: C/o Trinity Estates

Agent Name: Trinity Estates

Level: **Delegated** [Hyper Link to applicaton Documents](#)**Development Description:**

Installation of two bollards at entrance of estate

Application Type: **Full Planning Permission**
Date Validated: 21/03/2018
Date Decision: 14/05/2018
Application Status: **FINAL DECISION**
Decision: **Granted - Standard Conditions**


Development Address: [GIS Map](#) 
1-7 Tauheed Close London N4 2FQ

Development Description:
Installation of two bollards at entrance of estate

Application Number: **2018/0874**
Case Officer: Jeni Cowan
Applicant Name: Myddleton Grange Management Company
Agent Name: Trinity Estates Limited
Level: **Delegated**

 [Hyper Link to applicaton Documents](#)

Application Type: **Removal or Variation of Condition**
Date Validated: 04/04/2018
Date Decision: 18/05/2018
Application Status: **FINAL DECISION**
Decision: **Refuse**

Development Address: [GIS Map](#) 
26 Alexandra Grove, London N4 2LF


Development Description:
Variation of Condition 2 (Development only in accordance with submitted plans) of planning permitted plans 2010/1395 dated 17/08/2010 for erection of a ground floor rear extension to enlarge existing unit together with elevational alterations to the front and rear of the premises and excavation of basement and creation of front and rear lightwells to create an additional 1 bed unit at basement level. Variation is for the creation of a juliet balcony at the rear of the ground floor level; erection of railings around front lightwell and retention of the existing front boundary wall.

Application Number: **2018/0660**
Case Officer: Saskia Wilson
Applicant Name: Ms Lissa Band
Agent Name: Lipton Plant Architects
Level: **Delegated**

 [Hyper Link to applicaton Documents](#)

Cazenove Ward

Application Type: **Discharge of Conditions**
Date Validated: 03/04/2018
Date Decision: 18/05/2018
Application Status: **FINAL DECISION**
Decision: **Granted**


Development Address: [GIS Map](#) 
70B Oldhill Street London N16 6NA

Development Description:
Submission of details to discharge conditions 8 and 21 of planning approval 2013/3608 dated 08/06/2015.

Application Number: **2018/1123**
Case Officer: Saskia Wilson
Applicant Name: Mr Hoffman
Agent Name: Oaten Architects
Level: **Delegated**

 [Hyper Link to applicaton Documents](#)

Application Type: **Full Planning Permission**
Date Validated: 27/03/2018
Date Decision: 14/05/2018
Application Status: **FINAL DECISION**
Decision: **Granted - Extra Conditions**


Development Address: [GIS Map](#) 
143 Kyverdale Road, London N16 6PS

Development Description:
Excavation of existing basement in association with its conversion into a self-contained flat.

Application Number: **2018/1048**
Case Officer: Saskia Wilson
Applicant Name: Mr Yehoshua Weiss
Agent Name: Paramount Planning Ltd
Level: **Delegated**

 [Hyper Link to applicaton Documents](#)

Application Type: **Householder Planning Consent**
Date Validated: 31/01/2018
Date Decision: 14/05/2018
Application Status: **FINAL DECISION**
Decision: **Granted**


Development Address: [GIS Map](#) 
89 Osbaldeston Road London N16 6NP

Development Description:
Erection of single storey rear extension.

Application Number: **2017/4982**
Case Officer: Nick Bovaird
Applicant Name: Gershon Sternlicht
Agent Name: Tetlow King Planning
Level: **Delegated**

 [Hyper Link to applicaton Documents](#)

Application Type: **Householder Planning Consent**
Date Validated: 27/03/2018
Date Decision: 14/05/2018
Application Status: **FINAL DECISION**
Decision: **Granted - Standard Conditions**


Development Address: [GIS Map](#) 
41 Darenth Road London N16 6ES

Development Description:
Erection of a first floor rear extension and a ground floor single storey rear/side wrap around extension with a sukkah roof

Application Number: **2018/1050**
Case Officer: Patrick O'Connor
Applicant Name: Mr Englander
Agent Name: SAM Planning services
Level: **Delegated**

 [Hyper Link to applicaton Documents](#)

Application Type: **Lawful Development Certificate**
Date Validated: 28/03/2018
Date Decision: 16/05/2018
Application Status: **FINAL DECISION**
Decision: **Granted**

Development Address: [GIS Map](#) 
61 Forburg Road London N16 6HR

Development Description:
Continued use of the conversion from single dwellinghouse into 3No self-contained flats.

Application Number: **2018/0799**
Case Officer: Catherine Slade
Applicant Name: Mr Ali Polat
Agent Name: ARCHPL LTD
Level: **Delegated**

 [Hyper Link to applicaton Documents](#)

Application Type: **Lawful Development Certificate**
Date Validated: 27/03/2018
Date Decision: 16/05/2018
Application Status: **FINAL DECISION**
Decision: **Refuse**

Development Address: [GIS Map](#) 
40 Braydon Road, London N16 6QB

Development Description:
Existing L-shaped rear dormer extension to the main roof form and above the outrigger.

Application Number: **2018/0910**
Case Officer: Jennifer Watson
Applicant Name: Mr Schwartz
Agent Name: SAM Planning services
Level: **Delegated**

 [Hyper Link to applicaton Documents](#)

Clissold Ward

Application Type: **Discharge of Conditions**
Date Validated: 02/03/2018
Date Decision: 14/05/2018
Application Status: **FINAL DECISION**
Decision: **Granted**


Development Address: [GIS Map](#) 
Land Rear of Thirlmere House Howard Road London N16 9PR

Development Description:
Submission of details pursuant to conditions 12 (Dustbin Enclosures), 14 (Screening), and 16 (Lifetime Homes) of planning permission 2013/1614 dated 13/11/2014.

Application Number: **2018/0265**
Case Officer: Nick Bovaird
Applicant Name: Kilikita
Agent Name: CH+MRP Architects LLP
Level: **Delegated**

 [Hyper Link to applicaton Documents](#)

Application Type: **Discharge of Conditions**
Date Validated: 22/03/2018
Date Decision: 15/05/2018
Application Status: **FINAL DECISION**
Decision: **Granted**


Development Address: [GIS Map](#) 
24 Green Lanes
LONDON
N16 9ND

Development Description:
Submission of details pursuant to discharge of condition 4 (contaminated land) of planning permission 2017/3495 dated 22/11/2017.

Application Number: **2018/0963**
Case Officer: Jeni Cowan
Applicant Name: .
Agent Name: Alex Dalton
Level: **Delegated**

 [Hyper Link to applicaton Documents](#)

Application Type: **Full Planning Permission**
Date Validated: 10/04/2018
Date Decision: 18/05/2018
Application Status: **FINAL DECISION**
Decision: **Granted**

Development Address: [GIS Map](#) 
77 Red Square
3 Piano Lane
LONDON
N16 9AY


Development Description:
Change of Use from Live/Work (Sui Generis) to Residential C3(a) Dwellinghouse.

Application Number: **2018/1117**
Case Officer: Nick Bovaird
Applicant Name: Ms Caroline Louise King
Agent Name:
Level: **Delegated**

 [Hyper Link to applicaton Documents](#)

Dalston Ward

Application Type: **Discharge of Conditions**
Date Validated: 18/04/2018
Date Decision: 16/05/2018
Application Status: **FINAL DECISION**
Decision: **Granted**

Development Address: [GIS Map](#) 
Alpha House
8 Tyssen Street
London
E8 2FE

Application Number: **2018/1097**
Case Officer: Catherine Slade
Applicant Name: Alpha House Developments Limited
Agent Name: PPM Planning Limited
Level: **Delegated**


 [Hyper Link to applicaton Documents](#)

Development Description:

Submission of details pursuant to condition 11 (BREAAAM certification) of planning reference 2016/3580 dated 03/03/2017

Application Type: **Householder Planning Consent**
Date Validated: 04/04/2018
Date Decision: 16/05/2018
Application Status: **FINAL DECISION**
Decision: **Granted - Standard Conditions**

Application Number: **2018/1086**
Case Officer: Saskia Wilson
Applicant Name: Mr Raphael Pariser
Agent Name: design-NA Architects
Level: **Delegated**

Development Address: [GIS Map](#) 
113 Ridley Road, London E8 2NH


 [Hyper Link to applicaton Documents](#)

Development Description:

Erection of lower ground floor wrap-around rear extension, excavation and extension under the front garden; installation of a conservation-type rooflight to the front roof slope and provision of railings at the front boundary at the ground floor level.

Application Type: **Works to a Tree in Conservation Area Notification**
Date Validated: 17/04/2018
Date Decision: 18/05/2018
Application Status: **FINAL DECISION**
Decision: **No Objection**

Application Number: **2018/1335**
Case Officer: Marc Sanders
Applicant Name: Mrs Claxton
Agent Name: M Parkin Tree Specialists Ltd
Level: **Delegated**

Development Address: [GIS Map](#) 
64 Colvestone Crescent London E8 2LJ

 [Hyper Link to applicaton Documents](#)


Development Description:

T1, T2 Limes reduce to previous pruning points

De Beauvoir Ward

Application Type: **Full Planning Permission**
Date Validated: 27/03/2018
Date Decision: 14/05/2018
Application Status: **FINAL DECISION**
Decision: **Granted - Standard Conditions**

Application Number: **2018/1063**
Case Officer: Liz Sullivan
Applicant Name: Sophia O'Meara
Agent Name: Arcadis
Level: **Delegated**


Development Address: [GIS Map](#) 
81 Downham Road London N1 5TR

 [Hyper Link to applicaton Documents](#)


Development Description:

Erection of a first floor extension and associated enclosed staircase to existing single storey building at rear of site for use as two classrooms.


Application Type: **Full Planning Permission**
Date Validated: 28/03/2018
Date Decision: 16/05/2018
Application Status: **FINAL DECISION**
Decision: **Granted - Standard Conditions**

Development Address: [GIS Map](#) 
495 Kingsland Road London E8 4AU


Development Description:
Alterations to shopfront to create new separate entrance door to flat on the upper floors

Application Number: **2018/1106**
Case Officer: Micheal Garvey
Applicant Name: Mr Neil Eldem
Agent Name:
Level: **Delegated**
 [Hyper Link to applicaton Documents](#)

Application Type: **Non-material / Minor amendment**
Date Validated: 25/04/2018
Date Decision: 16/05/2018
Application Status: **FINAL DECISION**
Decision: **Refuse**


Development Address: [GIS Map](#) 
27 Northchurch Road London N1 4ED

Development Description:
Non material amendment to planning permission ref: 2016/3127 dated 06/09/2016 comprising installation of railings to the front of the house including erection of brick pier and gate to existing cross over.


Application Number: **2018/1362**
Case Officer: Raymond Okot
Applicant Name: Mrs Francesca Mahoney
Agent Name: Martyn Clarke Architecture
Level: **Delegated**
 [Hyper Link to applicaton Documents](#)

Hackney Central Ward


Application Type: **Full Planning Permission**
Date Validated: 04/04/2018
Date Decision: 18/05/2018
Application Status: **FINAL DECISION**
Decision: **Granted - Standard Conditions**

Development Address: [GIS Map](#) 
6 Florfield Passage London E8 1EB

Development Description:
Replacement of existing second floor single glazed timber windows with like for like double glazed timber windows

Application Number: **2018/1126**
Case Officer: Raymond Okot
Applicant Name: Miss Hannah Watson
Agent Name:
Level: **Delegated**
 [Hyper Link to applicaton Documents](#)

Application Type: **Works to a Tree in Conservation Area Notification**
Date Validated: 17/04/2018
Date Decision: 18/05/2018
Application Status: **FINAL DECISION**
Decision: **No Objection**

Development Address: [GIS Map](#) 
147 Graham Road London E8 1PD


Development Description:
Rear Garden (Seen from Navarino Grove)
Lime (T1) Reduce crown by 20%, crown thin by removal of 20% of epicormic growth.
Lime (T2) Reduce crown by 20%, crown thin by removal of 20% of epicormic growth.

Application Number: **2018/1328**
Case Officer: Marc Sanders
Applicant Name: Ms Rebecca Fearnley
Agent Name: Burnwell trees Ltd
Level: **Delegated**

 [Hyper Link to applicaton Documents](#)

Hackney Downs Ward

Application Type: **Full Planning Permission**
Date Validated: 15/12/2017
Date Decision: 17/05/2018
Application Status: **FINAL DECISION**
Decision: **Granted**


Development Address: [GIS Map](#) 
192 Evering Road London E5 8AJ

Development Description:
Erection of extension at upper first floor level (shown as mezzanine level on submitted plans) and other associated external alterations. Works to convert the property into 5 flats (1 x 3 bedroom; 3 x 2 bed and 1 x 1 bedroom). Proposal includes the retention of an altered front lightwell, additional steps to the front garden, altered gradient of the front garden and deeper extension/excavation at ground and lower ground floor level to the rear.

Application Number: **2017/4317**
Case Officer: Louise Smith
Applicant Name: Mr A. Rana
Agent Name: Civils Consulting Ltd
Level: **Committee**

 [Hyper Link to applicaton Documents](#)

Application Type: **Full Planning Permission**
Date Validated: 28/03/2018
Date Decision: 16/05/2018
Application Status: **FINAL DECISION**
Decision: **Granted - Standard Conditions**

Development Address: [GIS Map](#) 
48 Kenninghall Road London E5 8BY

Development Description:
Erection of a rear roof extension at second floor level

Application Number: **2018/0499**
Case Officer: Catherine Slade
Applicant Name: Al Falah Primary School
Agent Name: MINIMASPACE
Level: **Delegated**

 [Hyper Link to applicaton Documents](#)

Application Type: **Full Planning Permission**

Date Validated: 04/04/2018

Date Decision: 14/05/2018

Application Status: **FINAL DECISION**

Decision: **Granted - Extra Conditions**

Development Address: [GIS Map](#) 

The Windsor Castle 135 Lower Clapton Road London E5 8EQ

Development Description:

Demolition of ancillary rear extensions and replacement with a 2 storey building, with narrow frontage onto Goulton Road, and erection of a rear roof extension to the public house, all to accommodate 6x self-contained residential units, with the retention of the public house at ground and basement floors of the original building.

Application Number: **2018/1060**

Case Officer: Nick Bovaird

Applicant Name: C/O Agent

Agent Name: Boyer Planning

Level: **Delegated**



[Hyper Link to applicaton Documents](#)


Application Type: **Works to a Tree in Conservation Area Notification**

Date Validated: 12/04/2018

Date Decision: 16/05/2018

Application Status: **FINAL DECISION**

Decision: **No Objection**

Development Address: [GIS Map](#) 

23 Narford Road London E5 8RJ

Development Description:

Rear Garden T1 & T2 - Limes - Reduce & shape height by 3-4m to create balanced and compact crown - thin canopy by up to 15%.

Application Number: **2018/1269**

Case Officer: Marc Sanders

Applicant Name: Mr Jeavon Smith

Agent Name: Clear Cut Trees

Level: **Delegated**



[Hyper Link to applicaton Documents](#)

Hackney Wick Ward

Application Type: **Householder Planning Consent**

Date Validated: 04/04/2018

Date Decision: 18/05/2018

Application Status: **FINAL DECISION**

Decision: **Granted - Standard Conditions**

Development Address: [GIS Map](#) 

45 Danesdale Road London E9 5DB

Development Description:

Erection of a rear roof extension and installation of two front rooflights

Application Number: **2018/1024**

Case Officer: Raymond Okot

Applicant Name: Ms Diana Taylor

Agent Name: Gauld Architecture Ltd

Level: **Delegated**



[Hyper Link to applicaton Documents](#)

Haggerston Ward

Application Type: **Discharge of Conditions**

Date Validated: 11/04/2018

Date Decision: 16/05/2018

Application Status: **FINAL DECISION**

Decision: **Granted**

Development Address: [GIS Map](#) 

211-227 Hackney Road London E2 8NA

Development Description:

Submission of details pursuant to condition 25 (piling) attached to planning permission 2016/3602 dated 30/10/2017.

Application Number: **2018/1255**

Case Officer: Barry Coughlan

Applicant Name: c/o Agent

Agent Name: DP9 Ltd

Level: **Delegated**



[Hyper Link to applicaton Documents](#)

Application Type: **Full Planning Permission**

Date Validated: 28/03/2018

Date Decision: 15/05/2018

Application Status: **FINAL DECISION**

Decision: **Granted - Extra Conditions**

Development Address: [GIS Map](#) 

4 Broadway Market Mews London E8 4TS

Development Description:

Change of use to a childcare facility (Class D1).

Application Number: **2018/0998**

Case Officer: Louise Smith

Applicant Name: Miss May Collin

Agent Name:

Level: **Delegated**



[Hyper Link to applicaton Documents](#)


Application Type: **Full Planning Permission**

Date Validated: 05/04/2018

Date Decision: 16/05/2018

Application Status: **FINAL DECISION**

Decision: **Granted - Extra Conditions**

Development Address: [GIS Map](#) 

9 Broadway Market Mews London E8 4TS

Development Description:

Change of use of first floor light industrial unit (Use Class B1c) to a residential dwelling (Use Class C3), alterations at roof level including erection of hipped roof profile at main roof level with side dormer and roof lights to facilitate mezzanine level.

Application Number: **2018/1036**

Case Officer: Gerard Livett

Applicant Name: Stuart Haygarth


Agent Name: Manalo & White

Level: **Delegated**



[Hyper Link to applicaton Documents](#)

Application Type: **Full Planning Permission**
Date Validated: 28/03/2018
Date Decision: 16/05/2018
Application Status: **FINAL DECISION**
Decision: **Granted - Standard Conditions**

Development Address: [GIS Map](#) 
71-73 Hackney Road London E2 8ET


Development Description:

Change of use of the basement and ground floor of the premises from retail (use class A1) to office use (use class B1)

Application Number: **2018/1096**
Case Officer: Raymond Okot
Applicant Name: Mr Panny Lawrence
Agent Name: Incalmo Architects Limited
Level: **Delegated**

 [Hyper Link to applicaton Documents](#)

Application Type: **Non-material / Minor amendment**
Date Validated: 27/03/2018
Date Decision: 16/05/2018
Application Status: **FINAL DECISION**
Decision: **Granted**

Development Address: [GIS Map](#) 
211-227 Hackney Road London E2 8NA

Development Description:


Non-material amendment to planning permission 2016/3602. The effect of the variation is to alter the trigger point of condition 3[b] (1:1 mock up) from 'prior to above grade works on site' to prior to the completion of superstructure works'.

Application Number: **2018/1094**
Case Officer: Barry Coughlan
Applicant Name: c/o Agent
Agent Name: DP9 Ltd
Level: **Delegated**

 [Hyper Link to applicaton Documents](#)

Homerton Ward

Application Type: **Commercial Prior Notification**
Date Validated: 27/03/2018
Date Decision: 16/05/2018
Application Status: **FINAL DECISION**
Decision: **Refuse**

Development Address: [GIS Map](#) 
210 Mare Street London E8 3RD

Development Description:


Change of use from A1 (Retail) to C3 (Residential)

Application Number: **2018/0837**
Case Officer: Micheal Garvey
Applicant Name: Jeff Scholar
Agent Name: Sawkings & Norton Architects
Level: **Delegated**

 [Hyper Link to applicaton Documents](#)

Hoxton East and Shoreditch Ward

Application Type: **Full Planning Permission**
Date Validated: 28/02/2017
Date Decision: 14/05/2018
Application Status: **FINAL DECISION**
Decision: **Refuse**

Development Address: [GIS Map](#) 
40-54 Leonard Street London EC2A 4LT

Development Description:

Change of use of car park (Sui Generis use) at 40-54 Leonard Street to Drinking Establishment (Use Class A4) for a period of five years; Installation of acoustic walls and canopy, and the erection of toilets, a bar and DJ area.

Application Number: **2017/0274**
Case Officer: Gerard Livett
Applicant Name: McQueen and McQueen
Agent Name: Pegasus Group
Level: **Delegated**

 [Hyper Link to applicaton Documents](#)

Application Type: **Full Planning Permission**
Date Validated: 06/03/2017
Date Decision: 18/05/2018
Application Status: **FINAL DECISION**
Decision: **Granted - Standard Conditions**

Development Address: [GIS Map](#) 
183-187 Shoreditch High Street, bounded by Holywell Lane, New Inn Yard, and rail viaduct
London
E1 6HU

Development Description:

Demolition of 17 Anning Street, rear of 186 Shoreditch High Street and rear of 187 Shoreditch High Street. Redevelopment to provide 4 mixed-use buildings ranging from 2 to 8 storeys (plus basement), comprising office (B1) use, flexible retail (A1/A3) use and flexible office/retail (B1/A1/A3) use. Works include external alterations and refurbishment of 187 Shoreditch High Street, with change of use to flexible office/retail (B1/A1/A3) use; new public realm and street market; and façade retention of 186 Shoreditch High Street including accommodating new ground floor public access passageway from Shoreditch High Street to new public realm, along with associated landscaping, roof plant, terraces and other works incidental to the proposed development.

Application Number: **2017/0596**
Case Officer: Gareth Barnett
Applicant Name: c/o Agent
Agent Name: DP9 Ltd
Level: **Committee**

 [Hyper Link to applicaton Documents](#)

Application Type: **Full Planning Permission**
Date Validated: 27/03/2018
Date Decision: 14/05/2018
Application Status: **FINAL DECISION**
Decision: **Granted - Standard Conditions**

Development Address: [GIS Map](#) 
5-7 Redchurch Street London E2 7DJ


Development Description:

Installation of external security shutters over existing front and side doors and installation of internal security shutters to the rest of the shopfront area

Application Number: **2018/0831**
Case Officer: Raymond Okot
Applicant Name: Martin Kennedy
Agent Name: De Jager Consultancy
Level: **Delegated**

 [Hyper Link to applicaton Documents](#)

Application Type: **Lawful Development Certificate**
Date Validated: 04/04/2018
Date Decision: 18/05/2018
Application Status: **FINAL DECISION**
Decision: **Granted - Standard Conditions**


Development Address: [GIS Map](#) 
Unit 12 112-122 Tabernacle Street London EC2A 4LE

Development Description:
Existing use of the premises as a self-contained dwelling (Use Class C3)

Application Number: **2018/0905**
Case Officer: Raymond Okot
Applicant Name: Mr Mark Hilder
Agent Name:
Level: **Delegated**

 [Hyper Link to applicaton Documents](#)

Application Type: **Listed Building Consent**
Date Validated: 06/03/2017
Date Decision: 18/05/2018
Application Status: **FINAL DECISION**
Decision: **Granted - Standard Conditions**


Development Address: [GIS Map](#) 
187 Shoreditch High Street
London
E1 6HY

Development Description:
External alterations and refurbishment of 187 Shoreditch High Street. Works to include demolition of ground floor modern 'lean to' extension, replacement of existing rear boarded up windows with sash windows to match existing, installation of new timber sash windows and new door at ground floor (in association with 2017/0596)

Application Number: **2017/0597**
Case Officer: Gareth Barnett
Applicant Name: c/o Agent
Agent Name: DP9 Ltd
Level: **Committee**

 [Hyper Link to applicaton Documents](#)

Application Type: **Non-material / Minor amendment**
Date Validated: 25/04/2018
Date Decision: 16/05/2018
Application Status: **FINAL DECISION**
Decision: **Granted**

Development Address: [GIS Map](#) 
The Holywell Centre, First Floor Unit South 101
1 Phipp Street London EC2A 4EG


Development Description:
Non-material ammendment to planning approval 2015/1700. The proposal would increase the size of the approved plant room.

Application Number: **2018/1389**
Case Officer: Duncan Ayles
Applicant Name: c/o Agent
Agent Name: GVA
Level: **Delegated**

 [Hyper Link to applicaton Documents](#)

Application Type: **Removal or Variation of Condition**
Date Validated: 26/03/2018
Date Decision: 17/05/2018
Application Status: **FINAL DECISION**
Decision: **Granted - Standard Conditions**

Application Number: **2018/0707**
Case Officer: Micheal Garvey
Applicant Name: Quentin Restaurants Ltd
Agent Name: Firstplan
Level: **Delegated**

Development Address: [GIS Map](#) 
Shoreditch House Ebor Street London E1 6AW


 [Hyper Link to applicaton Documents](#)

Development Description:

Variation of conditions 3 (Hours of opening) and 5 (Servicing and Management Plan) attached to planning permission 2014/2683 dated 03/06/2014 for change of use of part of the ground floor level at the southern side of the building from events reception ancillary to members club use on upper floors (sui generis) to use as a hot food takeaway (A5); external alterations comprising installation of glazed shopfront, installation of concertina shutters, provision of dry riser within painted brick pier and installation of firefighting access at ground floor level; installation of extract flue to south elevation at ground floor level.. The effects of the variations would be to extend the hours of operation to between 07:00 and 01:00 hours (the following day) Monday-Thursday, 07:00 - 03:00 am (the following day) Friday and Saturday and between 09:00 and 23:00 hours on Sundays, and make revisions to the servicing and management arrangement at the site.

Application Type: **Removal or Variation of Condition**
Date Validated: 28/03/2018
Date Decision: 15/05/2018
Application Status: **FINAL DECISION**
Decision: **Granted - Extra Conditions**

Application Number: **2018/1082**
Case Officer: Louise Smith
Applicant Name: Mr John Evans
Agent Name: Direct Licensing
Level: **Delegated**

Development Address: [GIS Map](#) 
46-48 Kingsland Road, 431-434 Kingsland Viaduct,
and 1-3 Cotton's Gardens, London, E2 8DA

 [Hyper Link to applicaton Documents](#)


Development Description:

Variation of condition 6 (hours of use - external courtyard) of planning permission 2016/2363 dated 15/03/2017 for the use of the premises as a bar and restaurant (sui generis). The effect of the variation would be to extend the hours of use of the courtyard to 21:30 on Thursday and 22:00 on Friday, Saturday and Sunday on a permanent basis.

Hoxton West Ward

Application Type: **Discharge of Conditions**
Date Validated: 17/01/2018
Date Decision: 18/05/2018
Application Status: **FINAL DECISION**
Decision: **Granted**

Application Number: **2017/4418**
Case Officer: Toyin Omodara
Applicant Name: N/A
Agent Name: Savills
Level: **Delegated**

Development Address: [GIS Map](#) 
Hertford and Napier House 1-2 Cranwood Street
London EC1V 9PE

 [Hyper Link to applicaton Documents](#)

Development Description:

Submission of details pursuant to the partial discharge of condition 5 (materials - in relation to Hertford House only) and full discharge of conditions 7 (Windows, Doors and Bricks) and 13 (Cycle Parking) attached to planning permission 2016/3736 dated 14/08/2017


Application Type: **Discharge of Conditions**

Date Validated: 23/03/2018

Date Decision: 14/05/2018

Application Status: **FINAL DECISION**

Decision: **Granted**

Development Address: [GIS Map](#) 

Waterside 44-48 Wharf Road London N1 7UX

Development Description:

Submission of details pursuant to conditions 3 (Cycle parking) and 4 (External Materials) attached to planning permission 2017/2756 dated 31/08/2017.

Application Number: **2018/0803**

Case Officer: Gerard Livett

Applicant Name: .

Agent Name: Mr Martyn Harmer

Level: **Delegated**



[Hyper Link to applicaton Documents](#)

Application Type: **Full Planning Permission**

Date Validated: 28/03/2018

Date Decision: 15/05/2018

Application Status: **FINAL DECISION**

Decision: **Granted - Standard Conditions**

Development Address: [GIS Map](#) 

The Link 227 City Road London EC1V 1JT

Development Description:

Re-cladding of the existing building with Alucobond panelling.

Application Number: **2018/1093**

Case Officer: Louise Smith

Applicant Name: Mr Richard Hatcher

Agent Name: Mulalley & Company Ltd

Level: **Delegated**



[Hyper Link to applicaton Documents](#)

Kings Park Ward

Application Type: **Full Planning Permission**

Date Validated: 26/03/2018

Date Decision: 14/05/2018

Application Status: **FINAL DECISION**

Decision: **Granted - Standard Conditions**

Development Address: [GIS Map](#) 

157 Rushmore Road, London, E5 0HA

Development Description:

Erection of a single storey side/rear extension to wraparound the existing two storey outrigger; to provide ancillary space to the ground floor unit.

Application Number: **2018/1052**

Case Officer: Nick Bovaird

Applicant Name: Mr & Mrs Stacey and Jon Scott


Agent Name: Design Team

Level: **Delegated**



[Hyper Link to applicaton Documents](#)

Application Type: **Householder Planning Consent**
Date Validated: 21/03/2018
Date Decision: 15/05/2018
Application Status: **FINAL DECISION**
Decision: **Granted - Extra Conditions**


Development Address: [GIS Map](#) 
54 Brooksbys Walk
LONDON
E9 6DA

Development Description:
Erection of single storey rear extension at lower ground floor level.

Application Number: **2018/0901**
Case Officer: Nick Bovaird
Applicant Name: Mrs Marta Melvin
Agent Name: Design Team
Level: **Delegated**

 [Hyper Link to applicaton Documents](#)

Application Type: **Householder Planning Consent**
Date Validated: 06/04/2018
Date Decision: 16/05/2018
Application Status: **FINAL DECISION**
Decision: **Granted - Extra Conditions**


Development Address: [GIS Map](#) 
55 Glyn Road London E5 0JB

Development Description:
Erection of a single storey ground floor rear/side extension with the installation of a new rooflight above, a new window on the side elevation at the first floor, demolition of the store at the rear and erection of two new boundary walls, new windows including material change on the rear elevation, replacement timber frame sash windows on the front elevation and a new brick wall at the front of the property

Application Number: **2018/0999**
Case Officer: Jennifer Watson
Applicant Name: Mr J Lejeune
Agent Name:
Level: **Delegated**

 [Hyper Link to applicaton Documents](#)

Application Type: **Householder Planning Consent**
Date Validated: 27/03/2018
Date Decision: 18/05/2018
Application Status: **FINAL DECISION**
Decision: **Granted**

Development Address: [GIS Map](#) 
140 Glenarm Road London E5 0NB

Development Description:
Erection of a single storey mansard style roof extension including the insertion of three roof lights and a raised party wall & chimney.

Application Number: **2018/1009**
Case Officer: Nick Bovaird
Applicant Name: Deborah Lamb
Agent Name: Qarib Nazir
Level: **Delegated**

 [Hyper Link to applicaton Documents](#)

Lea Bridge Ward

Application Type: **Discharge of Conditions**
Date Validated: 29/03/2018
Date Decision: 17/05/2018
Application Status: **FINAL DECISION**
Decision: **Granted**

Development Address: [GIS Map](#) 
45 Mildenhall Road London E5 0RT


Development Description:

Details pursuant to conditions 3 (External materials) attached to planning permission 2016/0229 dated 24/03/2016 for 'Erection of two x 2-bed dwellinghouses; two-storeys above ground (three split levels); associated roof terraces, green roof elements, photovoltaic panels, rooflights, refuse storage and cycle storage'

Application Number: **2018/0658**
Case Officer: Nick Bovaird
Applicant Name: Ms Paula Smith
Agent Name: City Architecture Office Ltd
Level: **Delegated**

 [Hyper Link to applicaton Documents](#)

Application Type: **Discharge of Conditions**
Date Validated: 14/03/2018
Date Decision: 16/05/2018
Application Status: **FINAL DECISION**
Decision: **Granted**

Development Address: [GIS Map](#) 
Block 5, Woodmill Road London E5 9BQ


Development Description:

Approval of details pursuant to condition 16 (Solar PV certification) of planning permission 2014/3111.

Application Number: **2018/0932**
Case Officer: Duncan Ayles
Applicant Name: Peter Saundery
Agent Name: Taylor Wimpey East London
Level: **Delegated**

 [Hyper Link to applicaton Documents](#)

Application Type: **Full Planning Permission**
Date Validated: 09/01/2018
Date Decision: 17/05/2018
Application Status: **FINAL DECISION**
Decision: **Granted - Extra Conditions**

Development Address: [GIS Map](#) 
76 Dunlace Road London E5 0NE


Development Description:

Erection of single storey rear extension at first floor level.

Application Number: **2017/5015**
Case Officer: Jeni Cowan
Applicant Name: Mrs Hannah Griffiths
Agent Name: Hardcastle Architects www.hardcastlearchitects.cc
Level: **Delegated**

 [Hyper Link to applicaton Documents](#)

Application Type: **Householder Planning Consent**
Date Validated: 28/03/2018
Date Decision: 18/05/2018
Application Status: **FINAL DECISION**
Decision: **Granted - Standard Conditions**

Development Address: [GIS Map](#) 
51 Thistlewaite Road, London E5 0QG


Development Description:

Excavation and rear extension at lower ground floor, ground floor rear extension including replacement of the existing extension at upper ground floor, replacement of the existing windows to the front and rear elevation with double glazed timber framed windows.

Application Number: **2018/1071**
Case Officer: Saskia Wilson
Applicant Name: Mr Matt Gormley
Agent Name: HUT
Level: **Delegated**

 [Hyper Link to applicaton Documents](#)

Application Type: **Lawful Development Certificate**
Date Validated: 27/03/2018
Date Decision: 18/05/2018
Application Status: **FINAL DECISION**
Decision: **Granted**

Development Address: [GIS Map](#) 
51 Thistlewaite Road London E5 0QG

Development Description:


Proposed erection of a rear dormer window and insertion of three rooflights to the front rofo slope.

Application Number: **2018/1079**
Case Officer: Jennifer Watson
Applicant Name: Mr Matt Gormley
Agent Name: HUT Architecture
Level: **Delegated**

 [Hyper Link to applicaton Documents](#)

London Fields Ward

Application Type: **Full Planning Permission**
Date Validated: 04/10/2017
Date Decision: 15/05/2018
Application Status: **FINAL DECISION**
Decision: **Granted - Extra Conditions**

Development Address: [GIS Map](#) 
9-15 Helmsley Place London E8 3SB


Development Description:

Erection of part one, part two, part three-storey roof extension to existing two storey warehouse building in order to provide 8 residential units (5x3 bed and 3x2 bed) together with change of use of ground and first floor from B8 (storage and distribution) to B1 (office) plus single storey side extension to north elevation, two storey side extension to south elevation and basement excavation in order to provide additional commercial floorspace.

Application Number: **2017/3535**
Case Officer: Gerard Livett
Applicant Name: Mexpro Trading Ltd
Agent Name: Indigo Planning
Level: **Delegated**

 [Hyper Link to applicaton Documents](#)

Application Type: **Householder Planning Consent**
Date Validated: 04/04/2018
Date Decision: 17/05/2018
Application Status: **FINAL DECISION**
Decision: **Granted - Extra Conditions**


Development Address: [GIS Map](#) 
81 Lavender Grove London E8 3LR

Development Description:
Erection of a single storey ground floor rear extension, excavation of basement, and creation of front and side lightwells

Application Number: **2018/0722**
Case Officer: Raymond Okot
Applicant Name: Mr Anand Saggar
Agent Name: Hatch & Mason
Level: **Delegated**

 [Hyper Link to applicaton Documents](#)

Application Type: **Works to a Tree in Conservation Area Notification**
Date Validated: 17/04/2018
Date Decision: 18/05/2018
Application Status: **FINAL DECISION**
Decision: **No Objection**


Development Address: [GIS Map](#) 
11 Albion Drive London E8 4LX

Development Description:
T1 - Large Horse Chestnut in Front - Crown reduce by 2 metres to previous cuts and re-shape. Remove epicormic growth up to 5 metres in height

Application Number: **2018/1317**
Case Officer: Marc Sanders
Applicant Name: Mr Lock
Agent Name: Tree Fella Ltd
Level: **Delegated**

 [Hyper Link to applicaton Documents](#)

Application Type: **Works to a Tree in Conservation Area Notification**
Date Validated: 17/04/2018
Date Decision: 18/05/2018
Application Status: **FINAL DECISION**
Decision: **No Objection**


Development Address: [GIS Map](#) 
82 Mapledene Road London E8 3JW

Development Description:
Rear Garden T1 - Lime Tree (Re-Pollard) works last carried out in 2015.

Application Number: **2018/1329**
Case Officer: Marc Sanders
Applicant Name: Ms Julie Charterton
Agent Name: Burnwell trees Ltd
Level: **Delegated**

 [Hyper Link to applicaton Documents](#)

Application Type: **Adjoining Borough Observations**
Date Validated: 15/05/2018
Date Decision: 16/05/2018
Application Status: **FINAL DECISION**
Decision: **No Objection**


Development Address: [GIS Map](#) 
East Wick commercial mooring adjacent to East Bay Lane, Hackney Wick, London

Development Description:
Notification from LLDC of application (18/00220/AOD) for approval of details of community use strategy pursuant to condition 4 of planning permission 17/00390/FUL dated 11/12/17.

Application Number: **2018/1623**
Case Officer: Robert Brew
Applicant Name: London Legacy Development Corporation
Agent Name:
Level: **Delegated**

 [Hyper Link to applicaton Documents](#)

Application Type: **Adjoining Borough Observations**
Date Validated: 16/05/2018
Date Decision: 16/05/2018
Application Status: **FINAL DECISION**
Decision: **No Objection**

Development Address: [GIS Map](#) 
80-84 & 90b Wallis Road London E9 5LW


Development Description:
Notification by LLDC of application 18/00233/AOD of approval of details application for contaminated land site investigation report pursuant to condition 18 of planning permission 14/00387/FUL granted 30/06/16.

Application Number: **2018/1698**
Case Officer: Robert Brew
Applicant Name: c/o Agent
Agent Name: London Legacy Development Corporation
Level: **Delegated**

 [Hyper Link to applicaton Documents](#)

Shacklewell Ward

Application Type: **Discharge of Conditions**
Date Validated: 01/11/2017
Date Decision: 14/05/2018
Application Status: **FINAL DECISION**
Decision: **Granted**

Development Address: [GIS Map](#) 
1 Gateway Mews London E8 2DF

Development Description:
Submission of details pursuant to conditions 3 (Materials) and 5 (Contaminated Land) of planning permission ref 2016/2912 dated 24/02/2017

Application Number: **2017/3873**
Case Officer: Nick Bovaird
Applicant Name: Mr Alex Cunningham
Agent Name: Ashworth Parkes Architects
Level: **Delegated**

 [Hyper Link to applicaton Documents](#)

Application Type: **Lawful Development Certificate**

Date Validated: 28/03/2018

Date Decision: 17/05/2018

Application Status: **FINAL DECISION**

Decision: **Refuse**

Development Address: [GIS Map](#) 

Flat B, 39 Independent Place
London
E8 2HE

Development Description:

Existing use of the premises as a self-contained residential unit (Use class C3)

Application Number: **2018/1113**

Case Officer: Catherine Slade

Applicant Name: Ms Sarah Kaye

Agent Name:

Level: **Delegated**



[Hyper Link to applicaton Documents](#)

Springfield Ward


Application Type: **Discharge of Conditions**

Date Validated: 27/03/2018

Date Decision: 15/05/2018

Application Status: **FINAL DECISION**

Decision: **Granted**

Development Address: [GIS Map](#) 

48 Leabourne Road, London N16 6TA

Development Description:

Submission of details to discharge condition 3 (SUDS) of planning approval 2017/3731 dated 07/03/2018.

Application Number: **2018/1080**

Case Officer: Saskia Wilson

Applicant Name: Mr B Horovitz

Agent Name: Paramount Planning Ltd

Level: **Delegated**



[Hyper Link to applicaton Documents](#)

Application Type: **Full Planning Permission**

Date Validated: 13/11/2017

Date Decision: 18/05/2018

Application Status: **FINAL DECISION**

Decision: **Refuse**

Development Address: [GIS Map](#) 

Unit 2, Ravensdale Industrial Estate Timberwharf Road N16 6DB

Development Description:

External alterations including: erection of external escape staircase to the west elevation; alterations to the fenestration and other openings of the west elevation at ground and first floor levels; erection of single storey extension to west elevation to provide additional plant space; introduction of obscure glazed fixed windows to the north elevation at ground floor level; alterations to the fenestration of the south elevation; introduction of new entrance doors and external entrance staircases to the south elevation; alterations to existing pedestrian path to south of building; and introduction of roof lights, and associated external works

Application Number: **2017/4202**

Case Officer: Catherine Slade

Applicant Name: Mr Gutstein

Agent Name: Create Design Ltd

Level: **Delegated**



[Hyper Link to applicaton Documents](#)


Application Type: **Full Planning Permission**

Date Validated: 13/11/2017

Date Decision: 18/05/2018

Application Status: **FINAL DECISION**

Decision: **Refuse**

Development Address: [GIS Map](#) 

Unit 2, Ravensdale Industrial Estate Timberwharf London N16 6DB

Development Description:

External alterations including: erection of external escape staircase to the west elevation; alterations to the fenestration and other openings of the west elevation at ground and first floor levels; erection of single storey extension to west elevation to provide additional plant space; alterations to the fenestration of the south elevation; introduction of new entrance doors and external entrance staircases to the south elevation; alterations to existing pedestrian path to south of building; and introduction of roof lights, and associated external works

Application Number: **2017/4205**

Case Officer: Catherine Slade

Applicant Name: Mr Gutstein

Agent Name: Create Design Ltd

Level: **Delegated**



[Hyper Link to applicaton Documents](#)

Application Type: **Full Planning Permission**

Date Validated: 22/03/2018

Date Decision: 15/05/2018

Application Status: **FINAL DECISION**

Decision: **Refuse**

Development Address: [GIS Map](#) 

27 Craven Walk London N16 6BS

Development Description:

Excavation of basement including the construction of one rear lightwell, one front lightwell and three side lightwells, to create additional living space for the single family dwelling.

Application Number: **2018/0652**

Case Officer: Jeni Cowan

Applicant Name: Chaim Greenfeld

Agent Name: UPP Consultants

Level: **Delegated**



[Hyper Link to applicaton Documents](#)

Application Type: **Householder Planning Consent**

Date Validated: 06/03/2018

Date Decision: 17/05/2018

Application Status: **FINAL DECISION**

Decision: **Refuse**

Development Address: [GIS Map](#) 

52A Clapton Common London E5 9AL

Development Description:

Proposed dropped kerb & formation of vehicular access and the installation of hardstanding to provide 2no. car-parking spaces.

Application Number: **2018/0679**

Case Officer: Patrick O'Connor

Applicant Name: Mr Stermlicht

Agent Name: SAM Planning services

Level: **Delegated**



[Hyper Link to applicaton Documents](#)

Application Type: **Discharge of Conditions**

Date Validated: 02/03/2018

Date Decision: 14/05/2018

Application Status: **FINAL DECISION**

Decision: **Granted**

Development Address: [GIS Map](#) 

180-182 Lordship Road London N16 5ES

Development Description:

Submission of details pursuant to condition 13 (Hard/Soft Landscaping) of planning permission 2015/1937 dated 14/04/2016.

Application Number: **2018/0452**

Case Officer: Nick Bovaird

Applicant Name: Mr Naseem Hakim

Agent Name: Bell Cornwell LLP

Level: **Delegated**



[Hyper Link to applicaton Documents](#)

Application Type: **Full Planning Permission**

Date Validated: 19/03/2018

Date Decision: 17/05/2018

Application Status: **FINAL DECISION**

Decision: **Granted - Extra Conditions**

Development Address: [GIS Map](#) 

26 Dunsmore Road, London N16 5PW

Development Description:

Excavation of basement and the addition of front and rear and side lightwells and other associated external alterations including the addition of front steps to basement level, to facilitate the conversion of the basement into a self-contained dwelling (use class C3)

Application Number: **2017/5035**

Case Officer: Saskia Wilson

Applicant Name: Mrs Sarah Lebovics

Agent Name: Paramount Planning Ltd

Level: **Delegated**



[Hyper Link to applicaton Documents](#)

Application Type: **Full Planning Permission**

Date Validated: 03/04/2018

Date Decision: 16/05/2018

Application Status: **FINAL DECISION**

Decision: **Granted - Standard Conditions**

Development Address: [GIS Map](#) 

56 Durley Road, London 0N16 5JS

Development Description:

Conversion of existing dwelling into two flats at the ground, first and second floor level; alterations to the existing single storey rear extension at the ground floor level; erection of a rear dormer extension and installation of new external staircase at the rear elevation.

Application Number: **2018/0183**

Case Officer: Saskia Wilson

Applicant Name: Mr M Klein

Agent Name: Allen Planning Ltd


Level: **Delegated**



[Hyper Link to applicaton Documents](#)

Application Type: **Householder Permitted Development Prior Notification**
Date Validated: 25/04/2018
Date Decision: 16/05/2018
Application Status: **FINAL DECISION**
Decision: **Approval Not Required**

Application Number: **2018/1148**
Case Officer: Jeni Cowan
Applicant Name: .
Agent Name: Paramount Planning Ltd
Level: **Delegated**

Development Address: [GIS Map](#) 
170 Holmleigh Road London N16 5PY

 [Hyper Link to applicaton Documents](#)


Development Description:

Prior Approval for a larger homes extension for the construction of a ground floor rear extension with a depth of 6m, eaves height of 3m and a maximum height of 3m.

Stoke Newington Ward

Application Type: **Full Planning Permission**
Date Validated: 22/03/2018
Date Decision: 14/05/2018
Application Status: **FINAL DECISION**
Decision: **Granted - Extra Conditions**

Application Number: **2018/0246**
Case Officer: Saskia Wilson
Applicant Name: London Oral Health LTD
Agent Name: ARDA
Level: **Delegated**

Development Address: [GIS Map](#) 
148 Stoke Newington High Street, London N16 7JL


 [Hyper Link to applicaton Documents](#)

Development Description:

Conversion of the existing residential unit (at first and second floor level) into two units; erection of a first floor rear extension and erection of a mansard style roof extension to create an additional storey at third floor level.

Application Type: **Full Planning Permission**
Date Validated: 22/03/2018
Date Decision: 15/05/2018
Application Status: **FINAL DECISION**
Decision: **Refuse**

Application Number: **2018/0564**
Case Officer: Jeni Cowan
Applicant Name: Mr Philip Sunderland
Agent Name: Miss Rocio Pallares
Level: **Delegated**


Development Address: [GIS Map](#) 
5 Defoe Road
Hackney
LONDON
N16 0EP

 [Hyper Link to applicaton Documents](#)

Development Description:

Installation of roller shutters on south elevation openings (retrospective); no. 1 rooflight on front roof slope; cycle parking and street furniture on public accessway south of site; and flue on the southern elevation.

Application Type: **Full Planning Permission**
Date Validated: 20/03/2018
Date Decision: 16/05/2018
Application Status: **FINAL DECISION**
Decision: **Granted**


Development Address: [GIS Map](#) 
188a Stoke Newington High Street London N16 7JD

Development Description:
Erection of a roof extension between existing roof ridges and two rear dormer windows

Application Number: **2018/0656**
Case Officer: Simon Chitre
Applicant Name: Ms Kate Pert
Agent Name: The Art of Building Ltd
Level: **Delegated**

 [Hyper Link to applicaton Documents](#)

Application Type: **Householder Planning Consent**
Date Validated: 04/04/2018
Date Decision: 18/05/2018
Application Status: **FINAL DECISION**
Decision: **Granted - Standard Conditions**

Development Address: [GIS Map](#) 
11 Martaban Road
Stoke Newington
London
N16 5SJ

Development Description:
Erection of mansard roof extension together with associated works including raising of party wall and chimney stack

Application Number: **2018/0766**
Case Officer: Catherine Slade
Applicant Name: Mr A O'Sullivan
Agent Name: Mr Omar Sherif
Level: **Delegated**

 [Hyper Link to applicaton Documents](#)

Application Type: **Householder Planning Consent**
Date Validated: 13/03/2018
Date Decision: 17/05/2018
Application Status: **FINAL DECISION**
Decision: **Granted - Standard Conditions**


Development Address: [GIS Map](#) 
7 Ormsby Place London N16 8ER

Development Description:
The erection of a single storey rear extension.

Application Number: **2018/0870**
Case Officer: Jeni Cowan
Applicant Name: Mr James Lyons
Agent Name: Design Team
Level: **Delegated**

 [Hyper Link to applicaton Documents](#)

Application Type: **Advertisement Consent**
Date Validated: 06/04/2018
Date Decision: 16/05/2018
Application Status: **FINAL DECISION**
Decision: **Granted - Standard Conditions**

Development Address: [GIS Map](#) 
180 Victoria Park Road London E9 7HD


Development Description:

Display of 1 no. externally illuminated fascia sign, 1 no. externally illuminated projecting hanging signs and 1 no. internally illuminated menu box sign.

Application Number: **2018/1064**
Case Officer: Alix Hauser
Applicant Name: Mr Barry Myers
Agent Name: John Anthony Signs Ltd
Level: **Delegated**

 [Hyper Link to applicaton Documents](#)

Application Type: **Full Planning Permission**
Date Validated: 03/04/2018
Date Decision: 17/05/2018
Application Status: **FINAL DECISION**
Decision: **Granted - Extra Conditions**

Development Address: [GIS Map](#) 
40B Well Street London E9 7PX


Development Description:

Erection of four-storey upward extension to existing retail unit at ground floor to provide 2 residential dwellings on the upper floors (1 x 1-bed, 1 x 2-bed); provision of cycle and refuse stores.

Application Number: **2018/0404**
Case Officer: Gerard Livett
Applicant Name: Mr Norman Blair
Agent Name: Rich Architecture
Level: **Delegated**

 [Hyper Link to applicaton Documents](#)

Application Type: **Works to a Tree in Conservation Area Notification**
Date Validated: 17/04/2018
Date Decision: 18/05/2018
Application Status: **FINAL DECISION**
Decision: **No Objection**

Development Address: [GIS Map](#) 
21 Groombridge Road London E9 7DP

Development Description:

T1 & T2 - 2x Lime Trees in Front Garden - Crown reduce by 2 metres to previous cuts. Remove epicormic growth to 6 metres in height. Sever ivy at the base and clear a 1 metre strip

Application Number: **2018/1318**
Case Officer: Marc Sanders
Applicant Name: Mr Lock
Agent Name: Tree Fella Ltd
Level: **Delegated**

 [Hyper Link to applicaton Documents](#)

Woodberry Down Ward

Application Type: **Works to Tree with Preservation Order**
Date Validated: 16/04/2018
Date Decision: 18/05/2018
Application Status: **FINAL DECISION**
Decision: **Granted**

Application Number: **2018/1314**
Case Officer: Marc Sanders
Applicant Name: Gavin Symonds
Agent Name: Clear Cut Trees
Level: **Delegated**

Development Address: [GIS Map](#) 
The Castle Climbing Centre Green Lanes London N4 2HA

 [Hyper Link to applicaton Documents](#)

Development Description:

Indian Bean Tree (T1): Reduce over-long limb over path to alleviate excessive weight. Horse Chestnut (T4): Reduce roadside by 2-3 metres to alleviate weight Horse Chestnut (T5, T6, T7 & T9): Prune to clear wires, tidy stubs. Horse Chestnut (T8): Fell to ground level and replace with Tilia cordata (Small Leaved Lime) or Alnus glutinosa (Common Alder) HS 12-14cm - 35L