

Cazenove Ward

Application Type: **Full Planning Permission**

Date Validated: 08/12/2017

Date Decision: 29/01/2018

Application Status: **FINAL DECISION**

Decision: **Refuse**

Development Address: [GIS Map](#) 

43 Oldhill Street
Hackney
LONDON
N16 6LR

Development Description:

Erection of roof extension to provide additional accommodation for the first floor flat (flat 1).

Application Number: **2017/4712**

Case Officer: Jeni Cowan

Applicant Name: Mr Sanger

Agent Name: Atelier MB

Level: **Delegated**



[Hyper Link to applicaton Documents](#)

Application Type: **Full Planning Permission**

Date Validated: 13/12/2017

Date Decision: 30/01/2018

Application Status: **FINAL DECISION**

Decision: **Granted - Extra Conditions**

Development Address: [GIS Map](#) 

69 Durlston Road London E5 8RP

Development Description:

Erection of rear roof extension with Juliet balcony, raising of roof ridge of rear closet wing, creation of a terrace in the valley roof and installation of rooflights at front roof slope and above rear closet wing

Application Number: **2017/4764**

Case Officer: Gerard Livett

Applicant Name: Mr Simon Metson


Agent Name: Carolyn Squire Architect

Level: **Delegated**



[Hyper Link to applicaton Documents](#)

Application Type: **Householder Planning Consent**
Date Validated: 08/12/2017
Date Decision: 31/01/2018
Application Status: **FINAL DECISION**
Decision: **Granted - Standard Conditions**


Development Address: [GIS Map](#) 
101 Kyverdale Road Hackney, London N16 6PP

Development Description:
Erection of a single storey rear wrap-around extension at the ground floor level.

Application Number: **2017/4498**
Case Officer: Elliott Doumanis
Applicant Name: Maria Sullivan
Agent Name: Mr Steve Bowden
Level: **Delegated**

 [Hyper Link to applicaton Documents](#)

Application Type: **Works to a Tree in Conservation Area Notification**
Date Validated: 05/12/2017
Date Decision: 01/02/2018
Application Status: **FINAL DECISION**
Decision: **No Objection**

Development Address: [GIS Map](#) 
15 Fountayne Road
LONDON
N16 7EA


Development Description:
Rear Garden
T1 - Lime Tree - Re-Pollard

Application Number: **2017/4621**
Case Officer: Marc Sanders
Applicant Name: Joe Schreiber
Agent Name:
Level: **Delegated**

 [Hyper Link to applicaton Documents](#)

Clissold Ward

Application Type: **Full Planning Permission**
Date Validated: 11/10/2016
Date Decision: 02/02/2018
Application Status: **FINAL DECISION**
Decision: **Granted - Extra Conditions**


Development Address: [GIS Map](#) 
69 Lordship Road London N16 0QX

Development Description:
Erection of two-storey side and rear extension and excavation at basement level, to create additional floorspace for the existing synagogue use.

Application Number: **2016/1003**
Case Officer: Catherine Slade
Applicant Name: TEC Shiff Shul Ltd
Agent Name: Almond Initiatives Ltd
Level: **Delegated**

 [Hyper Link to applicaton Documents](#)

Application Type: **Non-material / Minor amendment**
Date Validated: 08/01/2018
Date Decision: 30/01/2018
Application Status: **FINAL DECISION**
Decision: **Granted**

Development Address: [GIS Map](#) 
First Floor Flat 1 Nevill Road London N16 8SH

Development Description:


Non-material amendment to planning permission 2016/3742 for the erection of a roof extension and a second floor front terrace, namely to alter the exterior obscure glass blocks at rear second floor level to be clear.

Application Number: **2017/4993**
Case Officer: Jeni Cowan
Applicant Name: Mr Alex Manessi
Agent Name: ScottWhitbyStudio
Level: **Delegated**



[Hyper Link to applicaton Documents](#)

Application Type: **Works to a Tree in Conservation Area Notification**
Date Validated: 15/12/2017
Date Decision: 01/02/2018
Application Status: **FINAL DECISION**
Decision: **No Objection**

Development Address: [GIS Map](#) 
14 Lordship Park London N16 5UD

Development Description:

T1 - Lime Tree - Re-Pollard to most recent points
T2 - Lime Tree - Already pollarded - No works.
T3 - Sycamore Tree - Remove Ivy
T4 - Sycamore Tree - Remove Ivy
T5 - Sycamore Tree - Remove Ivy

Application Number: **2017/4869**
Case Officer: Marc Sanders
Applicant Name: Toni Argyle
Agent Name: Hayley Kaye
Level: **Delegated**



[Hyper Link to applicaton Documents](#)

Dalston Ward

Application Type: **Full Planning Permission**
Date Validated: 12/12/2017
Date Decision: 01/02/2018
Application Status: **FINAL DECISION**
Decision: **Refuse**

Development Address: [GIS Map](#) 
The Kingsland 37-39 Kingsland High Street London E8 2JS

Development Description:


Installation of rear external (enclosed) stairway between ground and first floor levels, and bicycle and refuse/recycling storage (retrospective).

Application Number: **2017/3794**
Case Officer: Catherine Slade
Applicant Name: Mr Burke
Agent Name: Steven Nugent
Level: **Delegated**



[Hyper Link to applicaton Documents](#)

Application Type: **Works to a Tree in Conservation Area Notification**
Date Validated: 08/12/2017
Date Decision: 02/02/2018
Application Status: **FINAL DECISION**
Decision: **No Objection**


Development Address: [GIS Map](#) 
4 Clifton Grove London E8 1DG

Development Description:
Front Garden - T1 - Sycamore - Crown reduce top by up to 3M, and reduce laterals by up to 2M.

Application Number: **2017/4731**
Case Officer: Marc Sanders
Applicant Name: .
Agent Name: Ms Alison Jeffery
Level: **Delegated**

 [Hyper Link to applicaton Documents](#)

Application Type: **Works to a Tree in Conservation Area Notification**
Date Validated: 13/12/2017
Date Decision: 02/02/2018
Application Status: **FINAL DECISION**
Decision: **No Objection**


Development Address: [GIS Map](#) 
77 Graham Road London E8 1PB

Development Description:
T1, Betula pendula - Reduce reshape canopy, close to previous points of reduction, reducing away from neighbours and new extension.

Application Number: **2017/4795**
Case Officer: Marc Sanders
Applicant Name: Ms Andrea Gardener
Agent Name: Hickson Wardle Treecare
Level: **Delegated**

 [Hyper Link to applicaton Documents](#)

Application Type: **Works to a Tree in Conservation Area Notification**
Date Validated: 21/12/2017
Date Decision: 02/02/2018
Application Status: **FINAL DECISION**
Decision: **No Objection**


Development Address: [GIS Map](#) 
39 Sandringham Road London E8 2LR

Development Description:
Rear Garden T1 - Cherry Tree - Crown Reduce by 0.5 - 1.0M and remove rope from tree.

Application Number: **2017/4875**
Case Officer: Marc Sanders
Applicant Name: Mr Paul Joyce
Agent Name: Keith Archers Tree Care Ltd
Level: **Delegated**

 [Hyper Link to applicaton Documents](#)

Application Type: **Discharge of Conditions**
Date Validated: 08/12/2017
Date Decision: 30/01/2018
Application Status: **FINAL DECISION**
Decision: **Granted**

Development Address: [GIS Map](#) 
81 Downham Road London N1 5TR

Development Description:

Submission of details pursuant to condition 6 (management strategy for arrival, departure and dispersal of pupils) 7 (hard and soft landscaping), 8 (cycle storage), 9 (site waste management plan), 10 (delivery and servicing management plan), 11 (construction management plan) attached to planning permission ref 2017/1144 dated 05/09/2017.

Application Number: **2017/3768**
Case Officer: Liz Sullivan
Applicant Name: Jamie McFarland
Agent Name: Jamie McFarland
Level: **Delegated**

 [Hyper Link to applicaton Documents](#)

Application Type: **Householder Planning Consent**
Date Validated: 14/12/2017
Date Decision: 29/01/2018
Application Status: **FINAL DECISION**
Decision: **Granted - Extra Conditions**

Development Address: [GIS Map](#) 
29 Englefield Road London N1 4EU

Development Description:

Erection of a part single, part two-storey rear extension at lower and upper ground floor levels

Application Number: **2017/4424**
Case Officer: Raymond Okot
Applicant Name: Ms Kate Pirouet
Agent Name: Abstract
Level: **Delegated**

 [Hyper Link to applicaton Documents](#)

Application Type: **Householder Planning Consent**
Date Validated: 06/12/2017
Date Decision: 29/01/2018
Application Status: **FINAL DECISION**
Decision: **Refuse**

Development Address: [GIS Map](#) 
29 Englefield Road London N1 4EU


Development Description:

Erection of a roof extension to create an additional storey

Application Number: **2017/4434**
Case Officer: Raymond Okot
Applicant Name: Ms Kate Pirouet
Agent Name: Abstract
Level: **Delegated**

 [Hyper Link to applicaton Documents](#)

Application Type: **Full Planning Permission**
Date Validated: 07/12/2017
Date Decision: 31/01/2018
Application Status: **FINAL DECISION**
Decision: **Granted - Standard Conditions**


Development Address: [GIS Map](#) 
22 Amhurst Road London E8 1JN

Development Description:
Erection of a mansard roof extension

Application Number: **2017/3513**
Case Officer: Raymond Okot
Applicant Name: Mr Alessandro Biagetti
Agent Name: JB Associates
Level: **Delegated**

 [Hyper Link to applicaton Documents](#)

Application Type: **Full Planning Permission**
Date Validated: 12/12/2017
Date Decision: 02/02/2018
Application Status: **FINAL DECISION**
Decision: **Refuse**


Development Address: [GIS Map](#) 
33 Hackney Grove London E8 3NR

Development Description:
Erection of a 2-storey plus basement dwellinghouse on land adjacent to no. 33 Hackney Grove involving the partial demolition of the existing chimney breast of adjacent Grade II Listed building and removal of two existing trees in the rear garden.

Application Number: **2017/4315**
Case Officer: Liz Sullivan
Applicant Name: Mr Fawcett
Agent Name: Ackroyd + Lowrie Ltd
Level: **Delegated**

 [Hyper Link to applicaton Documents](#)

Application Type: **Full Planning Permission**
Date Validated: 08/12/2017
Date Decision: 29/01/2018
Application Status: **FINAL DECISION**
Decision: **Refuse**


Development Address: [GIS Map](#) 
415 Mare Street London E8 1HY

Development Description:
Erection of a replacement access staircase, increase in height of northern wall at ground floor level, erection of decking and screening at first floor level, erection of roofing to provide amenity space at ground floor rear and other associated elevational changes.

Application Number: **2017/4571**
Case Officer: Alix Hauser
Applicant Name: Mr Mehmet Alkan
Agent Name: Miss Gunes Alkan
Level: **Delegated**

 [Hyper Link to applicaton Documents](#)

Application Type: **Listed Building Consent**
Date Validated: 12/12/2017
Date Decision: 02/02/2018
Application Status: **FINAL DECISION**
Decision: **Refuse**

Development Address: [GIS Map](#) 
33 Hackney Grove London E8 3NR

Development Description:


Erection of a 2-storey plus basement dwellinghouse on land adjacent to no. 33 Hackney Grove involving the partial demolition of the existing chimney breast of adjacent Grade II Listed building and removal of two existing trees in the rear garden.

Application Number: **2017/4322**
Case Officer: Liz Sullivan
Applicant Name: Mr Fawcett
Agent Name: Ackroyd + Lowrie Ltd
Level: **Delegated**

 [Hyper Link to applicaton Documents](#)

Hackney Downs Ward

Application Type: **Discharge of Conditions**
Date Validated: 30/05/2017
Date Decision: 02/02/2018
Application Status: **FINAL DECISION**
Decision: **Granted**

Development Address: [GIS Map](#) 
The Mothers Square
London
E5 8TT


Development Description:

Discharge of conditions 8 (Soil Contamination) of planning permission dated 23/02/2016 (2015/0843).

Application Number: **2017/1968**
Case Officer: Louise Smith
Applicant Name: Mr Ashley James
Agent Name: Phase 2 Planning & Development Ltd
Level: **Delegated**

 [Hyper Link to applicaton Documents](#)

Application Type: **Discharge of Conditions**
Date Validated: 31/05/2017
Date Decision: 02/02/2018
Application Status: **FINAL DECISION**
Decision: **Granted**

Development Address: [GIS Map](#) 
The Mothers Square London E5 8TT


Development Description:

Discharge of conditions 8 (Soil Contamination) of planning permission dated 10/04/2017 (2016/2595).

Application Number: **2017/1969**
Case Officer: Louise Smith
Applicant Name: Mr Ashley James
Agent Name: Phase 2 Planning & Development Ltd
Level: **Delegated**

 [Hyper Link to applicaton Documents](#)

Application Type: **Householder Planning Consent**
Date Validated: 13/12/2017
Date Decision: 01/02/2018
Application Status: **FINAL DECISION**
Decision: **Granted - Standard Conditions**


Development Address: [GIS Map](#) 
11 Alconbury Road
LONDON
E5 8RG

Development Description:
Single storey side/rear extension

Application Number: **2017/4690**
Case Officer: Jeni Cowan
Applicant Name: Mr Andrew Ellson
Agent Name: AU Architects Ltd
Level: **Delegated**

 [Hyper Link to applicaton Documents](#)

Application Type: **Householder Permitted Development Prior Notification**
Date Validated: 22/12/2017
Date Decision: 30/01/2018
Application Status: **FINAL DECISION**
Decision: **Granted**


Development Address: [GIS Map](#) 
137 Rendlesham Road
London
E5 8PA

Development Description:
Prior Approval for a Larger Homes Extension for the erection of single storey rear extensions measuring 5.75m in depth from the main rear elevation and 1.1m in depth from the rear closet wing, up to 3.5m in height and 3m to the eaves

Application Number: **2017/4997**
Case Officer: Jeni Cowan
Applicant Name: .
Agent Name: William Paul Architecture
Level: **Delegated**

 [Hyper Link to applicaton Documents](#)

Application Type: **Works to a Tree in Conservation Area Notification**
Date Validated: 30/11/2017
Date Decision: 01/02/2018
Application Status: **FINAL DECISION**
Decision: **No Objection**

Development Address: [GIS Map](#) 
Flat 11
242-244 Evering Road
LONDON
E5 8AJ

Application Number: **2017/4581**
Case Officer: Marc Sanders
Applicant Name: Irene Martin
Agent Name:
Level: **Delegated**

 [Hyper Link to applicaton Documents](#)

Development Description:

Front Garden

T1 & T2 - London Plane trees - Re-Pollard to most recent pruning points,

Application Type: **Works to a Tree in Conservation Area Notification**

Date Validated: 19/12/2017

Date Decision: 02/02/2018

Application Status: **FINAL DECISION**Decision: **No Objection**Development Address: [GIS Map](#) 

138 Evering Road London N16 7BD

Development Description:

Rear garden T1 & T2 - Sycamore - Crown reduce by up to 2.5/3M

Application Number: **2017/4879**

Case Officer: Marc Sanders


Applicant Name: Kathryn Dufty

Agent Name: Teimoor Nasir

Level: **Delegated**[Hyper Link to applicaton Documents](#)**Hackney Wick Ward**Application Type: **Works to a Tree in Conservation Area Notification**

Date Validated: 15/12/2017

Date Decision: 02/02/2018

Application Status: **FINAL DECISION**Decision: **No Objection**Development Address: [GIS Map](#) 

36 Cassland Road London E9 7AN

Development Description:

Elder Tree - Fell and replace with fruit trees beyond existing cherry tree

Application Number: **2017/4836**

Case Officer: Marc Sanders


Applicant Name: Judith Livingstone

Agent Name:

Level: **Delegated**[Hyper Link to applicaton Documents](#)**Haggerston Ward**Application Type: **Full Planning Permission**

Date Validated: 15/11/2017

Date Decision: 31/01/2018

Application Status: **FINAL DECISION**Decision: **Granted - Extra Conditions**Development Address: [GIS Map](#) 

2 Whiston Road London E2 8BW

Application Number: **2017/4298**

Case Officer: Liz Sullivan

Applicant Name: Miss Nikketa Wilks

Agent Name: Surman Weston Ltd

Level: **Committee**[Hyper Link to applicaton Documents](#)


Development Description:

Conversion of vacant office space at ground and first floor at the northwest corner of the building into 2x3-bed flats for social rent.

Homerton Ward

Application Type: **Listed Building Consent**
 Date Validated: 11/12/2017
 Date Decision: 30/01/2018
 Application Status: **FINAL DECISION**
 Decision: **Granted - Extra Conditions**

Application Number: **2017/4523**
 Case Officer: Micheal Garvey
 Applicant Name: Miss Jenny Melville
 Agent Name:
 Level: **Delegated**

Development Address: [GIS Map](#) 
 20 Clapton Square London E5 8HP


 [Hyper Link to applicaton Documents](#)

Development Description:

Erection of single storey rear extension at lower ground floor level and internal alterations to facilitate conversion of lower ground floor flat from one bed flat to a two bedroom flat

Application Type: **Removal or Variation of Condition**
 Date Validated: 11/12/2017
 Date Decision: 30/01/2018
 Application Status: **FINAL DECISION**
 Decision: **Granted - Extra Conditions**

Application Number: **2017/4516**
 Case Officer: Micheal Garvey
 Applicant Name: Miss Jenny Melville
 Agent Name:
 Level: **Delegated**

Development Address: [GIS Map](#) 
 20 Clapton Square London E5 8HP

 [Hyper Link to applicaton Documents](#)

Development Description:

Variation of condition 3 (development in accordance with approved plans) of planning permission ref 2017/3349 dated 12/10/2017 for erection of single storey rear extension at lower ground floor level. The effect of the variation would be to increase extension between 40cm and 1.25metres, enlargement of courtyard, and provision of additional lightwell.

Application Type: **Works to Tree with Preservation Order**
 Date Validated: 21/12/2017
 Date Decision: 02/02/2018
 Application Status: **FINAL DECISION**
 Decision: **Granted**

Application Number: **2017/4877**
 Case Officer: Marc Sanders
 Applicant Name: Mr Paul Joyce
 Agent Name: Keith Archers Tree Care Ltd
 Level: **Delegated**

Development Address: [GIS Map](#) 
 1 Shakespeare House Lyme Grove London E9 6PX

 [Hyper Link to applicaton Documents](#)


Development Description:

T1, T2, T3 - 3 X Lime Trees - Thin by 20% & give a 2 metre clearance from building light access.

Hoxton East and Shoreditch Ward

Application Type: **Advertisement Consent**
 Date Validated: 03/01/2018
 Date Decision: 30/01/2018
 Application Status: **FINAL DECISION**
 Decision: **Granted - Standard Conditions**

Application Number: **2017/4729**
 Case Officer: Gerard Livett
 Applicant Name: George Keetch
 Agent Name: Emily Turnbull
 Level: **Delegated**

Development Address: [GIS Map](#) 
 110 Shoreditch High Street London E1 6JN


 [Hyper Link to applicaton Documents](#)

Development Description:

Display of fascia sign.

Application Type: **Full Planning Permission**
 Date Validated: 12/12/2014
 Date Decision: 02/02/2018
 Application Status: **FINAL DECISION**
 Decision: **Granted - Extra Conditions**

Application Number: **2014/3679**
 Case Officer: Micheal Garvey
 Applicant Name: Mr I Durak
 Agent Name: Mark Jackson Planning
 Level: **Delegated**

Development Address: [GIS Map](#) 
 Hammel House 15 Stanway Street London N1 6RQ

 [Hyper Link to applicaton Documents](#)

Development Description:

Erection of part one, part three storey extension, provision of balconies and elevational alterations to facilitate reconfiguration of existing 8 x 1 bed self contained dwellings (use class C3) and provide 4 additional self contained dwellings (use class C3) comprising 3 x 2 bed units and 1 x 3 bed units.

Application Type: **Full Planning Permission**
 Date Validated: 26/04/2016
 Date Decision: 02/02/2018
 Application Status: **FINAL DECISION**
 Decision: **Granted - Standard Conditions**

Application Number: **2016/1254**
 Case Officer: Micheal Garvey
 Applicant Name: Mr Trevor Horne
 Agent Name: Mr Alistair Grills
 Level: **Delegated**


Development Address: [GIS Map](#) 
 42-48 Whitmore Road & 56A Orsman Road London N1 5QJ

 [Hyper Link to applicaton Documents](#)

Development Description:

Omission of disabled parking space to provide enlarged external courtyard.

Application Type: **Full Planning Permission**
Date Validated: 12/12/2017
Date Decision: 31/01/2018
Application Status: **FINAL DECISION**
Decision: **Granted - Extra Conditions**


Development Address: [GIS Map](#) 
110 Shoreditch High Street London E1 6JN

Development Description:
Installation of air conditioning unit on first floor flat roof.

Application Number: **2017/4669**
Case Officer: Gerard Livett
Applicant Name: Mr Bassem Aljaser
Agent Name: Miss Sibylle Metge-Toppin
Level: **Delegated**

 [Hyper Link to applicaton Documents](#)

Application Type: **Works to a Tree in Conservation Area Notification**
Date Validated: 08/12/2017
Date Decision: 02/02/2018
Application Status: **FINAL DECISION**
Decision: **No Objection**

Development Address: [GIS Map](#) 
215 Kingsland Road London E2 8AN


Development Description:
Courtyard area T1 - London Plane Tree - Crown reduce back to previous points (approx 3-4M)

Application Number: **2017/4717**
Case Officer: Marc Sanders
Applicant Name: Hodgson
Agent Name: Bartlett Tree Experts
Level: **Delegated**

 [Hyper Link to applicaton Documents](#)

Kings Park Ward

Application Type: **Full Planning Permission**
Date Validated: 13/12/2017
Date Decision: 30/01/2018
Application Status: **FINAL DECISION**
Decision: **Granted - Extra Conditions**


Development Address: [GIS Map](#) 
6 Principal Square
Hackney
LONDON
E9 6AD

Development Description:
Installation of 4No. rooflights to the west elevation and 2No. rooflights to the east elevation

Application Number: **2017/4718**
Case Officer: Catherine Slade
Applicant Name: Ahn
Agent Name: Scales Gunn Design Ltd
Level: **Delegated**

 [Hyper Link to applicaton Documents](#)

Application Type: **Lawful Development Certificate**
Date Validated: 08/12/2017
Date Decision: 31/01/2018
Application Status: **FINAL DECISION**
Decision: **Granted**

Development Address: [GIS Map](#) 
6 Ashenden Road Hackney, London E5 0DP

Development Description:

Proposed erection of a rear dormer extension to the main roof level; erection of a single storey extension above the rear outrigger and alterations to the existing chimney.

Application Number: **2017/4497**
Case Officer: Elliott Doumanis
Applicant Name: Mr & Mrs Wood
Agent Name: Mr Steve Bowden
Level: **Delegated**



[Hyper Link to applicaton Documents](#)

Application Type: **Lawful Development Certificate**
Date Validated: 08/12/2017
Date Decision: 29/01/2018
Application Status: **FINAL DECISION**
Decision: **Granted**

Development Address: [GIS Map](#) 
10 Roding Road
LONDON
E5 0DW

Development Description:


Erection of rear dormer to main roofslope (including Juliet balcony) and erection of single storey rear extensions at ground and second floor levels

Application Number: **2017/4503**
Case Officer: Catherine Slade
Applicant Name: Mr Michael White
Agent Name: Mr Steve Bowden
Level: **Delegated**



[Hyper Link to applicaton Documents](#)

Application Type: **Lawful Development Certificate**
Date Validated: 12/12/2017
Date Decision: 30/01/2018
Application Status: **FINAL DECISION**
Decision: **Refuse**

Development Address: [GIS Map](#) 
52 Coopersale Road
LONDON
E9 6BA

Development Description:

Rear roof extension and outrigger extension; 2no. rooflights on front roofslope

Application Number: **2017/4745**
Case Officer: Jeni Cowan
Applicant Name: Mrs Niamh Farnon
Agent Name:
Level: **Delegated**



[Hyper Link to applicaton Documents](#)


Application Type: **Discharge of Conditions**

Date Validated: 08/12/2017

Date Decision: 31/01/2018

Application Status: **FINAL DECISION**

Decision: **Granted**

Development Address: [GIS Map](#) 

42 Thistlewaite Road
LONDON
E5 0QQ

Development Description:

Submission of details pursuant to conditions 5 (suitable sustainable drainage systems) and 6 (flood resilient and resistance construction details) attached to planning permission ref 2017/2763 dated 07/09/2017.

Application Number: **2017/4638**

Case Officer: Raymond Okot

Applicant Name: Mr & Mrs Irons

Agent Name: NMA

Level: **Delegated**

 [Hyper Link to applicaton Documents](#)

Application Type: **Full Planning Permission**

Date Validated: 22/03/2017

Date Decision: 30/01/2018

Application Status: **FINAL DECISION**

Decision: **Refuse**

Development Address: [GIS Map](#) 

103 Powerscroft Road
LONDON
E5 0PT

Development Description:

Retrospective consent for the use of the basement as three studio flats (Class C3), enlargement of front lightwells and installation of front stairwell and other associated external alterations.

Application Number: **2017/0209**

Case Officer: Louise Smith

Applicant Name: Mr Ayub Shaikh

Agent Name: 53 Degrees North

Level: **Delegated**

 [Hyper Link to applicaton Documents](#)

Application Type: **Householder Planning Consent**

Date Validated: 14/12/2017

Date Decision: 02/02/2018

Application Status: **FINAL DECISION**

Decision: **Granted - Standard Conditions**

Development Address: [GIS Map](#) 

113 Elderfield Road London E5 0LE

Development Description:

Excavation of lightwell to front of property and installation of windows at lower ground floor to the front elevation.

Application Number: **2017/4810**

Case Officer: Jeni Cowan


Applicant Name: Mr Ben Mortimer

Agent Name: Brian O Tuama Architects

Level: **Delegated**

 [Hyper Link to applicaton Documents](#)

Application Type: **Lawful Development Certificate**
Date Validated: 10/08/2017
Date Decision: 29/01/2018
Application Status: **FINAL DECISION**
Decision: **Granted**

Development Address: [GIS Map](#) 
36 Cleveleys Road London E5 9JN

Development Description:
Proposed erection of hip to gable roof extension and rear dormer extension, and installation of front rooflights.

Application Number: **2017/3272**
Case Officer: Sissi Yang
Applicant Name: Mr Iqbal Husain
Agent Name:
Level: **Delegated**

 [Hyper Link to applicaton Documents](#)

London Fields Ward

Application Type: **Advertisement Consent**
Date Validated: 16/10/2017
Date Decision: 30/01/2018
Application Status: **FINAL DECISION**
Decision: **Granted**

Development Address: [GIS Map](#) 
83-85 Broadway Market London E8 4PH

Development Description:
Installation of 2 externally illuminated fascia sign, 1 projecting sign and 2 canopy signs.

Application Number: **2017/3847**
Case Officer: Raymond Okot
Applicant Name: Mr Mustafa Altun
Agent Name: ARCHPL LTD
Level: **Delegated**

 [Hyper Link to applicaton Documents](#)

Application Type: **Discharge of Conditions**
Date Validated: 22/11/2017
Date Decision: 31/01/2018
Application Status: **FINAL DECISION**
Decision: **Granted**


Development Address: [GIS Map](#) 
31 Lavender Grove London E8 3LU

Development Description:
Submission of details pursuant to conditions 3 (Materials) and 4 (Tree Protection Details) attached to planning permission 2017/1556 dated 29/06/2017.

Application Number: **2017/4412**
Case Officer: Alix Hauser
Applicant Name: Ms Catherine White
Agent Name: Tdesign
Level: **Delegated**

 [Hyper Link to applicaton Documents](#)

Application Type: **Discharge of Conditions**
Date Validated: 06/12/2017
Date Decision: 29/01/2018
Application Status: **FINAL DECISION**
Decision: **Granted**

Development Address: [GIS Map](#) 
3 Richmond Road London E8 3HY

Development Description:

Submission of details pursuant to conditions 5 (refuse and recycling) and 6 (cycle parking) attached to planning permission 2008/0056 dated 18/05/2009.

Application Number: **2017/4451**
Case Officer: Alix Hauser
Applicant Name: Mr Gabriel Frieman
Agent Name: Miles Designs
Level: **Delegated**

 [Hyper Link to applicaton Documents](#)

Application Type: **Non-material / Minor amendment**
Date Validated: 21/11/2017
Date Decision: 02/02/2018
Application Status: **FINAL DECISION**
Decision: **Granted**

Development Address: [GIS Map](#) 
102 A Albion Drive London E8 4LY


Development Description:

Non material amendment to planning permission ref 2013/2237 dated 30/09/2013 comprising provision of painted render finish to a block work wall at ground floor level (west elevation).

Application Number: **2017/3806**
Case Officer: Micheal Garvey
Applicant Name: Mr Oscar Plastow
Agent Name: Chris Dyson Architects LLP
Level: **Delegated**

 [Hyper Link to applicaton Documents](#)

Application Type: **Non-material / Minor amendment**
Date Validated: 04/01/2018
Date Decision: 30/01/2018
Application Status: **FINAL DECISION**
Decision: **Granted**

Development Address: [GIS Map](#) 
3 Greenwood Road London E8 1AB

Development Description:


Non-material amendment to planning permission ref 2016/3451 dated 08/11/2016 comprising replacement of glazed roof with solid roof with roof light.

Application Number: **2017/5036**
Case Officer: Raymond Okot
Applicant Name: Mr Verne Crawford
Agent Name: Jonathan Shattock
Level: **Delegated**

 [Hyper Link to applicaton Documents](#)

Shacklewell Ward

Application Type: **Householder Planning Consent**
Date Validated: 08/12/2017
Date Decision: 31/01/2018
Application Status: **FINAL DECISION**
Decision: **Granted - Extra Conditions**

Development Address: [GIS Map](#) 
38 Prince George Road, London N16 8BY


Development Description:

Erection of a rear (infill) extension at the ground floor level; erection of a rear extension at the ground floor level following demolition of existing conservatory and replacement of the existing timber sash windows at the first floor level of the existing rear extension (outrigger).

Application Number: **2017/4474**
Case Officer: Elliott Doumanis
Applicant Name: Mr Kristian Jones
Agent Name: Studio Ben Allen
Level: **Delegated**

 [Hyper Link to applicaton Documents](#)

Application Type: **Householder Planning Consent**
Date Validated: 12/12/2017
Date Decision: 30/01/2018
Application Status: **FINAL DECISION**
Decision: **Granted - Standard Conditions**

Development Address: [GIS Map](#) 
62 Belgrade Road
LONDON
N16 8DJ


Development Description:

Single storey side/rear (infill) extension

Application Number: **2017/4739**
Case Officer: Jeni Cowan
Applicant Name: Mr & Mrs FRANKLYN
Agent Name: STUDIO CAD PROJECTS LIMITED
Level: **Delegated**

 [Hyper Link to applicaton Documents](#)

Application Type: **Lawful Development Certificate**
Date Validated: 12/12/2017
Date Decision: 30/01/2018
Application Status: **FINAL DECISION**
Decision: **Granted**

Development Address: [GIS Map](#) 
62 Belgrade Road
LONDON
N16 8DJ


Development Description:

Rear roof extension and 3no. rooflights on front roof slope

Application Number: **2017/4738**
Case Officer: Jeni Cowan
Applicant Name: Mr & Mrs FRANKLYN
Agent Name: STUDIO CAD PROJECTS LIMITED
Level: **Delegated**

 [Hyper Link to applicaton Documents](#)

Application Type: **Householder Planning Consent**
Date Validated: 12/12/2017
Date Decision: 01/02/2018
Application Status: **FINAL DECISION**
Decision: **Granted**

Development Address: [GIS Map](#) 
38 Leadale Road, London N16 6DA


Development Description:
Basement excavation; erection of hip to gable roof extension and erection of front and rear dormer windows.

Application Number: **2017/4743**
Case Officer: Elliott Doumanis
Applicant Name: Mr Amrom Tauber
Agent Name: Studio Verve Architects
Level: **Delegated**

 [Hyper Link to applicaton Documents](#)

Stamford Hill West Ward

Application Type: **Full Planning Permission**
Date Validated: 11/10/2017
Date Decision: 01/02/2018
Application Status: **FINAL DECISION**
Decision: **Granted - Extra Conditions**


Development Address: [GIS Map](#) 
Land adjoining 20B Manor Road London N16 5SA

Development Description:
Erection of two storey dwelling house with 2 x bedrooms with garden area, bin area and cycle storage.

Application Number: **2017/3314**
Case Officer: Nick Bovaird
Applicant Name: Mr Sanjeev Dhir
Agent Name: Simplicity Designs UK Ltd
Level: **Delegated**

 [Hyper Link to applicaton Documents](#)

Application Type: **Householder Permitted Development Prior Notification**
Date Validated: 13/12/2017
Date Decision: 01/02/2018
Application Status: **FINAL DECISION**
Decision: **Approval Not Required**

Development Address: [GIS Map](#) 
142 Holmleigh Road London N16 5PY


Development Description:
Prior Approval for a Larger Homes Extension for the erection of single storey ground floor rear extensions measuring 4 metres in depth from the main rear elevation and 3m in height.

Application Number: **2017/4825**
Case Officer: Jeni Cowan
Applicant Name: .
Agent Name: Paramount Planning Ltd
Level: **Delegated**

 [Hyper Link to applicaton Documents](#)

Stoke Newington Ward

Application Type: **Commercial Prior Notification**
Date Validated: 11/12/2017
Date Decision: 31/01/2018
Application Status: **FINAL DECISION**
Decision: **Refuse**


Development Address: [GIS Map](#) 
Second Floor, 10 Northwold Road London N16 7HR

Development Description:
Prior notification for change of use from Class B1(a) (offices) to Class C3 residential to provide 8 studio residential units and storage space.

Application Number: **2017/4767**
Case Officer: Nick Bovaird
Applicant Name: Pinetop Ltd
Agent Name: Pinnacle Architecture
Level: **Delegated**

 [Hyper Link to applicaton Documents](#)

Application Type: **Full Planning Permission**
Date Validated: 06/12/2017
Date Decision: 30/01/2018
Application Status: **FINAL DECISION**
Decision: **Granted - Standard Conditions**


Development Address: [GIS Map](#) 
11 Farleigh Road London N16 7TB

Development Description:
Conversion of existing flats into single self-contained single dwelling house.

Application Number: **2017/4287**
Case Officer: Catherine Slade
Applicant Name: Mr Edgar Schmitz
Agent Name: Paolo Cossu Architects
Level: **Delegated**

 [Hyper Link to applicaton Documents](#)

Application Type: **Full Planning Permission**
Date Validated: 08/12/2017
Date Decision: 31/01/2018
Application Status: **FINAL DECISION**
Decision: **Granted - Standard Conditions**


Development Address: [GIS Map](#) 
Ground Floor Flat
32 Lavers Road
LONDON
N16 0DT

Development Description:
Single storey rear (infill) extension

Application Number: **2017/4702**
Case Officer: Jeni Cowan
Applicant Name: Mrs Giorgia Ducco
Agent Name: Stadia Architectural Design
Level: **Delegated**

 [Hyper Link to applicaton Documents](#)

Application Type: **Householder Planning Consent**
Date Validated: 29/11/2017
Date Decision: 30/01/2018
Application Status: **FINAL DECISION**
Decision: **Granted - Standard Conditions**


Development Address: [GIS Map](#) 
29 Bayston Road London N16 7LU

Development Description:
Erection of mansard roof extension

Application Number: **2017/4586**
Case Officer: Sissi Yang
Applicant Name: Mr Joel Wilson
Agent Name: Ms Kristina Gataveckaite
Level: **Delegated**

 [Hyper Link to applicaton Documents](#)

Application Type: **Lawful Development Certificate**
Date Validated: 15/12/2017
Date Decision: 29/01/2018
Application Status: **FINAL DECISION**
Decision: **Refuse**


Development Address: [GIS Map](#) 
17 Rectory Road London N16 7QL

Development Description:
Proposed erection of rear dormer extension and installation of front rooflights

Application Number: **2017/4150**
Case Officer: Alix Hauser
Applicant Name: Mrs M Begum
Agent Name: ArchiTech
Level: **Delegated**

 [Hyper Link to applicaton Documents](#)

Application Type: **Lawful Development Certificate**
Date Validated: 13/12/2017
Date Decision: 31/01/2018
Application Status: **FINAL DECISION**
Decision: **Granted**


Development Address: [GIS Map](#) 
153 Nevill Road London N16 0SU

Development Description:
Proposed erection of roof extension above rear closet wing and main roof level

Application Number: **2017/4494**
Case Officer: Sissi Yang
Applicant Name: Mr Nicholas Ransley
Agent Name: Bradley Van Der Straeten
Level: **Delegated**

 [Hyper Link to applicaton Documents](#)

Application Type: **Removal or Variation of Condition**
Date Validated: 11/08/2017
Date Decision: 02/02/2018
Application Status: **FINAL DECISION**
Decision: **Granted - Standard Conditions**

Development Address: [GIS Map](#) 
40 Bayston Road London London N16 7LT


Development Description:

Variation of condition 3 (Approved Plans) attached to planning permission ref 2017/0361 dated 11/04/2017 for erection of a roof extension; erection of a single storey side/rear infill extension to wraparound the existing outrigger at ground floor level, alteration to the window at the rear at the first floor level, replacement of the rear door with a glazed window and enlargement of the window at the first floor. The variation would include alterations to front rooflights and rear window of the mansard roof, rooflight above rear closet wing, rear window at ground floor level and side windows at first floor level.

Application Number: **2017/3008**
Case Officer: Sissi Yang
Applicant Name: Mrs Anna Borzello
Agent Name: Bradley Van Der Straeten
Level: **Delegated**

 [Hyper Link to applicaton Documents](#)

Application Type: **Works to a Tree in Conservation Area Notification**
Date Validated: 15/12/2017
Date Decision: 02/02/2018
Application Status: **FINAL DECISION**
Decision: **No Objection**

Development Address: [GIS Map](#) 
148 Stoke Newington High Street London N16 7JL

Development Description:


Rear Garden T1 - Sycamore - Remove and replace with more suitable species

Application Number: **2017/4849**
Case Officer: Marc Sanders
Applicant Name: Mr Mohammed Manbajood
Agent Name: Keith Archers Tree Care Ltd
Level: **Delegated**

 [Hyper Link to applicaton Documents](#)

Victoria Ward

Application Type: **Full Planning Permission**
Date Validated: 08/12/2017
Date Decision: 29/01/2018
Application Status: **FINAL DECISION**
Decision: **Granted - Extra Conditions**

Development Address: [GIS Map](#) 
84 Lauriston Road London E9 7HA

Development Description:


Erection of a single storey ground floor rear extension.

Application Number: **2017/4552**
Case Officer: Raymond Okot
Applicant Name: Mr Hunt
Agent Name: Gundry and Ducker Architecture
Level: **Delegated**

 [Hyper Link to applicaton Documents](#)

Application Type: **Full Planning Permission**
Date Validated: 12/12/2017
Date Decision: 01/02/2018
Application Status: **FINAL DECISION**
Decision: **Granted - Standard Conditions**

Application Number: **2017/4759**
Case Officer: Raymond Okot
Applicant Name: Mr Sebastian Wrong
Agent Name: Matheson Whiteley
Level: **Delegated**

Development Address: [GIS Map](#) 
33 Lauriston Road London E9 7EY


 [Hyper Link to applicaton Documents](#)

Development Description:
Alteration to boundary wall - infill section between existing piers to be raised in height to match height of adjacent churchyard wall

Woodberry Down Ward

Application Type: **Full Planning Permission**
Date Validated: 11/12/2017
Date Decision: 01/02/2018
Application Status: **FINAL DECISION**
Decision: **Granted - Standard Conditions**

Application Number: **2017/4716**
Case Officer: Catherine Slade
Applicant Name: Mr Duane Martin
Agent Name: Keegans
Level: **Delegated**


Development Address: [GIS Map](#) 
8 Portland Rise London N4 2PP

 [Hyper Link to applicaton Documents](#)

Development Description:
Replacement of all windows and doors to the property with UPVC windows and doors (Amendment to planning permission 2016/4692 dated 24/03/2017).

Application Type: **Works to a Tree in Conservation Area Notification**
Date Validated: 05/12/2017
Date Decision: 01/02/2018
Application Status: **FINAL DECISION**
Decision: **No Objection**

Application Number: **2017/4647**
Case Officer: Marc Sanders
Applicant Name: Steve Jones
Agent Name: Ground Control Ltd
Level: **Delegated**

Development Address: [GIS Map](#) 
The Coal House
226 Lordship Road
London
N16 5HQ

 [Hyper Link to applicaton Documents](#)

Development Description:
Woodberry Wetlands - T1 - Willow Tree - Crown reduce by 30%, no further than previous pruning points.

